

ATTACHMENT 5.9-B: EDR REPORT

Collinsville Substation

Not Known

Suisun City, CA 94585

Inquiry Number: 7358534.2s

June 07, 2023

The EDR Radius Map™ Report with GeoCheck®



6 Armstrong Road, 4th floor
Shelton, CT 06484
Toll Free: 800.352.0050
www.edrnet.com

TABLE OF CONTENTS

<u>SECTION</u>	<u>PAGE</u>
Executive Summary	ES1
Overview Map	2
Detail Map	3
Map Findings Summary	4
Map Findings	9
Orphan Summary	10
Government Records Searched/Data Currency Tracking	GR-1
 <u>GEOCHECK ADDENDUM</u>	
Physical Setting Source Addendum	A-1
Physical Setting Source Summary	A-2
Physical Setting SSURGO Soil Map	A-5
Physical Setting Source Map	A-11
Physical Setting Source Map Findings	A-13
Physical Setting Source Records Searched	PSGR-1

Thank you for your business.
Please contact EDR at 1-800-352-0050
with any questions or comments.

Disclaimer - Copyright and Trademark Notice

This Report contains certain information obtained from a variety of public and other sources reasonably available to Environmental Data Resources, LLC. It cannot be concluded from this Report that coverage information for the target and surrounding properties does not exist from other sources. This Report is provided on an "AS IS", "AS AVAILABLE" basis. **NO WARRANTY EXPRESS OR IMPLIED IS MADE WHATSOEVER IN CONNECTION WITH THIS REPORT. ENVIRONMENTAL DATA RESOURCES, LLC AND ITS SUBSIDIARIES, AFFILIATES AND THIRD PARTY SUPPLIERS DISCLAIM ALL WARRANTIES, OF ANY KIND OR NATURE, EXPRESS OR IMPLIED, ARISING OUT OF OR RELATED TO THIS REPORT OR ANY OF THE DATA AND INFORMATION PROVIDED IN THIS REPORT, INCLUDING WITHOUT LIMITATION, ANY WARRANTIES REGARDING ACCURACY, QUALITY, CORRECTNESS, COMPLETENESS, COMPREHENSIVENESS, SUITABILITY, MERCHANTABILITY, FITNESS FOR A PARTICULAR PURPOSE, TITLE, NON-INFRINGEMENT, MISAPPROPRIATION, OR OTHERWISE. ALL RISK IS ASSUMED BY THE USER. IN NO EVENT SHALL ENVIRONMENTAL DATA RESOURCES, LLC OR ITS SUBSIDIARIES, AFFILIATES OR THIRD PARTY SUPPLIERS BE LIABLE TO ANYONE FOR ANY DIRECT, INCIDENTAL, INDIRECT, SPECIAL, CONSEQUENTIAL OR OTHER DAMAGES OF ANY TYPE OR KIND (INCLUDING BUT NOT LIMITED TO LOSS OF PROFITS, LOSS OF USE, OR LOSS OF DATA) INFORMATION PROVIDED IN THIS REPORT.** Any analyses, estimates, ratings, environmental risk levels, or risk codes provided in this Report are provided for illustrative purposes only, and are not intended to provide, nor should they be interpreted as providing any facts regarding, or prediction or forecast of, any environmental risk for any property. Only an assessment performed by a qualified environmental professional can provide findings, opinions or conclusions regarding the environmental risk or conditions in, on or at any property.

Copyright 2023 by Environmental Data Resources, LLC. All rights reserved. Reproduction in any media or format, in whole or in part, of any report or map of Environmental Data Resources, LLC, or its affiliates, is prohibited without prior written permission.

EDR and its logos (including Sanborn and Sanborn Map) are trademarks of Environmental Data Resources, LLC or its affiliates. All other trademarks used herein are the property of their respective owners.

EXECUTIVE SUMMARY

A search of available environmental records was conducted by Environmental Data Resources, Inc (EDR). The report was designed to assist parties seeking to meet the search requirements of EPA's Standards and Practices for All Appropriate Inquiries (40 CFR Part 312), the ASTM Standard Practice for Environmental Site Assessments (E1527-21), the ASTM Standard Practice for Environmental Site Assessments for Forestland or Rural Property (E 2247-16), the ASTM Standard Practice for Limited Environmental Due Diligence: Transaction Screen Process (E 1528-22) or custom requirements developed for the evaluation of environmental risk associated with a parcel of real estate.

TARGET PROPERTY INFORMATION

ADDRESS

NOT KNOWN
SUISUN CITY, CA 94585

COORDINATES

Latitude (North): 38.0808620 - 38° 4' 51.10"
Longitude (West): 121.8356050 - 121° 50' 8.17"
Universal Transverse Mercator: Zone 10
UTM X (Meters): 602122.7
UTM Y (Meters): 4215221.0
Elevation: 39 ft. above sea level

USGS TOPOGRAPHIC MAP ASSOCIATED WITH TARGET PROPERTY

Target Property Map: 12021565 ANTIOCH NORTH, CA
Version Date: 2018

AERIAL PHOTOGRAPHY IN THIS REPORT

Portions of Photo from: 20140606
Source: USDA

MAPPED SITES SUMMARY

Target Property Address:
NOT KNOWN
SUISUN CITY, CA 94585

Click on Map ID to see full detail.

MAP ID	SITE NAME	ADDRESS	DATABASE ACRONYMS	RELATIVE ELEVATION	DIST (ft. & mi.) DIRECTION
--------	-----------	---------	-------------------	--------------------	----------------------------

NO MAPPED SITES FOUND

EXECUTIVE SUMMARY

TARGET PROPERTY SEARCH RESULTS

The target property was not listed in any of the databases searched by EDR.

DATABASES WITH NO MAPPED SITES

No mapped sites were found in EDR's search of available ("reasonably ascertainable ") government records either on the target property or within the search radius around the target property for the following databases:

STANDARD ENVIRONMENTAL RECORDS

Lists of Federal NPL (Superfund) sites

NPL..... National Priority List
Proposed NPL..... Proposed National Priority List Sites
NPL LIENS..... Federal Superfund Liens

Lists of Federal Delisted NPL sites

Delisted NPL..... National Priority List Deletions

Lists of Federal sites subject to CERCLA removals and CERCLA orders

FEDERAL FACILITY..... Federal Facility Site Information listing
SEMS..... Superfund Enterprise Management System

Lists of Federal CERCLA sites with NFRAP

SEMS-ARCHIVE..... Superfund Enterprise Management System Archive

Lists of Federal RCRA facilities undergoing Corrective Action

CORRACTS..... Corrective Action Report

Lists of Federal RCRA TSD facilities

RCRA-TSDF..... RCRA - Treatment, Storage and Disposal

Lists of Federal RCRA generators

RCRA-LQG..... RCRA - Large Quantity Generators
RCRA-SQG..... RCRA - Small Quantity Generators
RCRA-VSQG..... RCRA - Very Small Quantity Generators (Formerly Conditionally Exempt Small Quantity Generators)

Federal institutional controls / engineering controls registries

LUCIS..... Land Use Control Information System

EXECUTIVE SUMMARY

US ENG CONTROLS..... Engineering Controls Sites List
US INST CONTROLS..... Institutional Controls Sites List

Federal ERNS list

ERNS..... Emergency Response Notification System

Lists of state- and tribal (Superfund) equivalent sites

RESPONSE..... State Response Sites

Lists of state- and tribal hazardous waste facilities

ENVIROSTOR..... EnviroStor Database

Lists of state and tribal landfills and solid waste disposal facilities

SWF/LF..... Solid Waste Information System

Lists of state and tribal leaking storage tanks

LUST..... Geotracker's Leaking Underground Fuel Tank Report
INDIAN LUST..... Leaking Underground Storage Tanks on Indian Land
CPS-SLIC..... Statewide SLIC Cases

Lists of state and tribal registered storage tanks

FEMA UST..... Underground Storage Tank Listing
UST..... Active UST Facilities
AST..... Aboveground Petroleum Storage Tank Facilities
INDIAN UST..... Underground Storage Tanks on Indian Land

Lists of state and tribal voluntary cleanup sites

INDIAN VCP..... Voluntary Cleanup Priority Listing
VCP..... Voluntary Cleanup Program Properties

Lists of state and tribal brownfield sites

BROWNFIELDS..... Considered Brownfields Sites Listing

ADDITIONAL ENVIRONMENTAL RECORDS

Local Brownfield lists

US BROWNFIELDS..... A Listing of Brownfields Sites

Local Lists of Landfill / Solid Waste Disposal Sites

WMUDS/SWAT..... Waste Management Unit Database
SWRCY..... Recycler Database
HAULERS..... Registered Waste Tire Haulers Listing
INDIAN ODI..... Report on the Status of Open Dumps on Indian Lands
DEBRIS REGION 9..... Torres Martinez Reservation Illegal Dump Site Locations

EXECUTIVE SUMMARY

ODI..... Open Dump Inventory
IHS OPEN DUMPS..... Open Dumps on Indian Land

Local Lists of Hazardous waste / Contaminated Sites

US HIST CDL..... Delisted National Clandestine Laboratory Register
HIST Cal-Sites..... Historical Calsites Database
SCH..... School Property Evaluation Program
CDL..... Clandestine Drug Labs
Toxic Pits..... Toxic Pits Cleanup Act Sites
CERS HAZ WASTE..... CERS HAZ WASTE
US CDL..... National Clandestine Laboratory Register

Local Lists of Registered Storage Tanks

SWEEPS UST..... SWEEPS UST Listing
HIST UST..... Hazardous Substance Storage Container Database
CA FID UST..... Facility Inventory Database
CERS TANKS..... California Environmental Reporting System (CERS) Tanks

Local Land Records

LIENS..... Environmental Liens Listing
LIENS 2..... CERCLA Lien Information
DEED..... Deed Restriction Listing

Records of Emergency Release Reports

HMIRS..... Hazardous Materials Information Reporting System
CHMIRS..... California Hazardous Material Incident Report System
LDS..... Land Disposal Sites Listing
MCS..... Military Cleanup Sites Listing
SPILLS 90..... SPILLS 90 data from FirstSearch

Other Ascertainable Records

RCRA NonGen / NLR..... RCRA - Non Generators / No Longer Regulated
FUDS..... Formerly Used Defense Sites
DOD..... Department of Defense Sites
SCRD DRYCLEANERS..... State Coalition for Remediation of Drycleaners Listing
US FIN ASSUR..... Financial Assurance Information
EPA WATCH LIST..... EPA WATCH LIST
2020 COR ACTION..... 2020 Corrective Action Program List
TSCA..... Toxic Substances Control Act
TRIS..... Toxic Chemical Release Inventory System
SSTS..... Section 7 Tracking Systems
ROD..... Records Of Decision
RMP..... Risk Management Plans
RAATS..... RCRA Administrative Action Tracking System
PRP..... Potentially Responsible Parties
PADS..... PCB Activity Database System
ICIS..... Integrated Compliance Information System
FTTS..... FIFRA/ TSCA Tracking System - FIFRA (Federal Insecticide, Fungicide, & Rodenticide Act)/TSCA (Toxic Substances Control Act)
MLTS..... Material Licensing Tracking System

EXECUTIVE SUMMARY

COAL ASH DOE.....	Steam-Electric Plant Operation Data
COAL ASH EPA.....	Coal Combustion Residues Surface Impoundments List
PCB TRANSFORMER.....	PCB Transformer Registration Database
RADINFO.....	Radiation Information Database
HIST FTTS.....	FIFRA/TSCA Tracking System Administrative Case Listing
DOT OPS.....	Incident and Accident Data
CONSENT.....	Superfund (CERCLA) Consent Decrees
INDIAN RESERV.....	Indian Reservations
FUSRAP.....	Formerly Utilized Sites Remedial Action Program
UMTRA.....	Uranium Mill Tailings Sites
LEAD SMELTERS.....	Lead Smelter Sites
US AIRS.....	Aerometric Information Retrieval System Facility Subsystem
US MINES.....	Mines Master Index File
ABANDONED MINES.....	Abandoned Mines
FINDS.....	Facility Index System/Facility Registry System
UXO.....	Unexploded Ordnance Sites
ECHO.....	Enforcement & Compliance History Information
DOCKET HWC.....	Hazardous Waste Compliance Docket Listing
FUELS PROGRAM.....	EPA Fuels Program Registered Listing
PFAS NPL.....	Superfund Sites with PFAS Detections Information
PFAS FEDERAL SITES.....	Federal Sites PFAS Information
PFAS TSCA.....	PFAS Manufacture and Imports Information
PFAS RCRA MANIFEST.....	PFAS Transfers Identified In the RCRA Database Listing
PFAS ATSDR.....	PFAS Contamination Site Location Listing
PFAS WQP.....	Ambient Environmental Sampling for PFAS
PFAS NPDES.....	Clean Water Act Discharge Monitoring Information
PFAS ECHO.....	Facilities in Industries that May Be Handling PFAS Listing
PFAS ECHO FIRE TRAINING.....	Facilities in Industries that May Be Handling PFAS Listing
PFAS PART 139 AIRPORT.....	All Certified Part 139 Airports PFAS Information Listing
AQUEOUS FOAM NRC.....	Aqueous Foam Related Incidents Listing
PFAS.....	PFAS Contamination Site Location Listing
AQUEOUS FOAM.....	Former Fire Training Facility Assessments Listing
CA BOND EXP. PLAN.....	Bond Expenditure Plan
Cortese.....	"Cortese" Hazardous Waste & Substances Sites List
CUPA Listings.....	CUPA Resources List
DRYCLEANERS.....	Cleaner Facilities
EML.....	Emissions Inventory Data
ENF.....	Enforcement Action Listing
Financial Assurance.....	Financial Assurance Information Listing
ICE.....	ICE
HIST CORTESE.....	Hazardous Waste & Substance Site List
HWP.....	EnviroStor Permitted Facilities Listing
HWT.....	Registered Hazardous Waste Transporter Database
HAZNET.....	Facility and Manifest Data
MINES.....	Mines Site Location Listing
MWMP.....	Medical Waste Management Program Listing
NPDES.....	NPDES Permits Listing
PEST LIC.....	Pesticide Regulation Licenses Listing
PROC.....	Certified Processors Database
Notify 65.....	Proposition 65 Records
HAZMAT.....	Hazardous Material Facilities
UIC.....	UIC Listing
UIC GEO.....	UIC GEO (GEOTRACKER)
WASTEWATER PITS.....	Oil Wastewater Pits Listing
WDS.....	Waste Discharge System

EXECUTIVE SUMMARY

WIP.....	Well Investigation Program Case List
MILITARY PRIV SITES.....	MILITARY PRIV SITES (GEOTRACKER)
PROJECT.....	PROJECT (GEOTRACKER)
WDR.....	Waste Discharge Requirements Listing
CIWQS.....	California Integrated Water Quality System
CERS.....	CERS
NON-CASE INFO.....	NON-CASE INFO (GEOTRACKER)
OTHER OIL GAS.....	OTHER OIL & GAS (GEOTRACKER)
PROD WATER PONDS.....	PROD WATER PONDS (GEOTRACKER)
SAMPLING POINT.....	SAMPLING POINT (GEOTRACKER)
WELL STIM PROJ.....	Well Stimulation Project (GEOTRACKER)
PFAS TRIS.....	List of PFAS Added to the TRI
MINES MRDS.....	Mineral Resources Data System
HWTS.....	Hazardous Waste Tracking System

EDR HIGH RISK HISTORICAL RECORDS

EDR Exclusive Records

EDR MGP.....	EDR Proprietary Manufactured Gas Plants
EDR Hist Auto.....	EDR Exclusive Historical Auto Stations
EDR Hist Cleaner.....	EDR Exclusive Historical Cleaners

EDR RECOVERED GOVERNMENT ARCHIVES

Exclusive Recovered Govt. Archives

RGA LF.....	Recovered Government Archive Solid Waste Facilities List
RGA LUST.....	Recovered Government Archive Leaking Underground Storage Tank

SURROUNDING SITES: SEARCH RESULTS

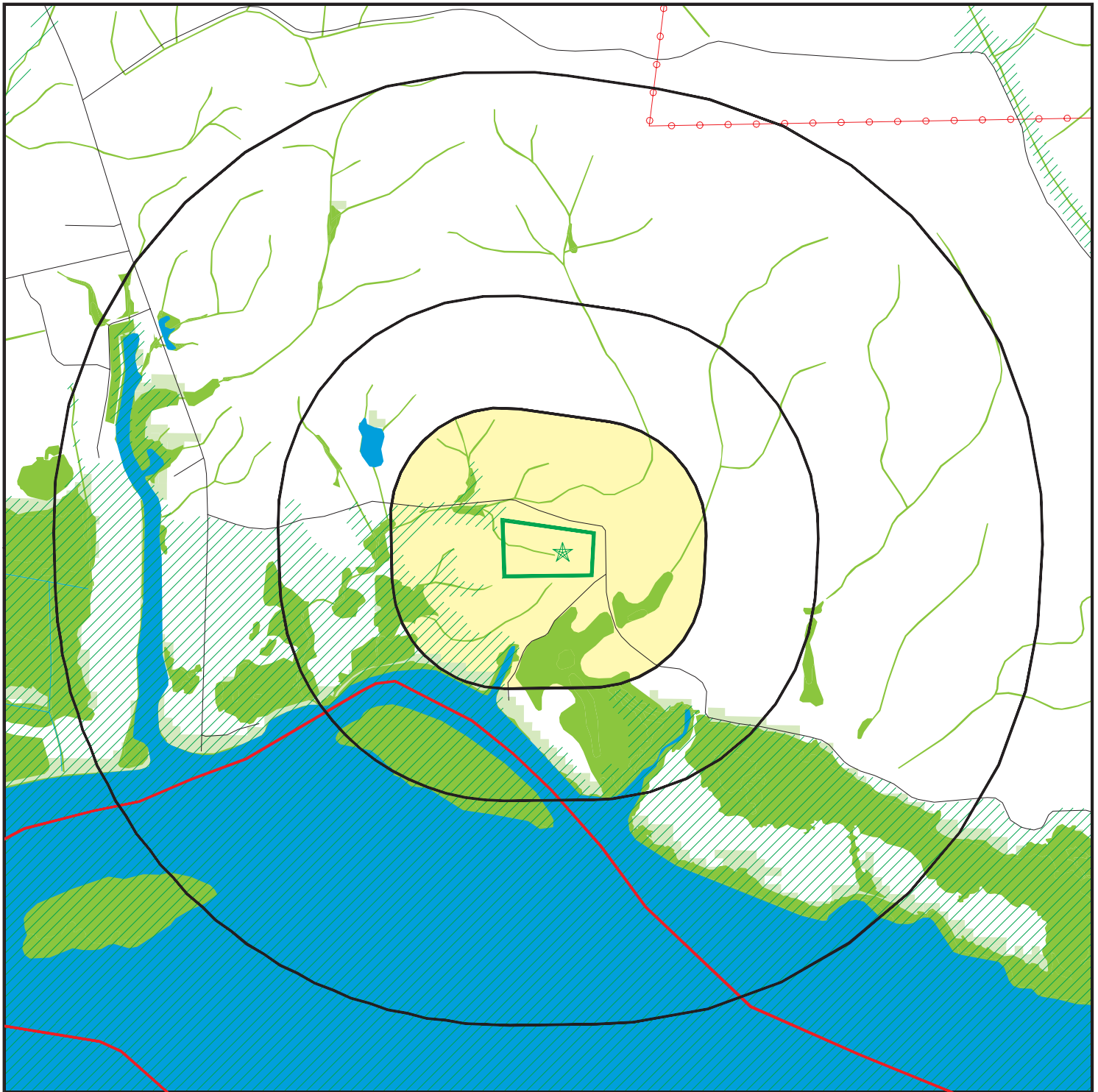
Surrounding sites were not identified.

Unmappable (orphan) sites are not considered in the foregoing analysis.

EXECUTIVE SUMMARY

There were no unmapped sites in this report.

OVERVIEW MAP - 7358534.2S



Target Property

Sites at elevations higher than or equal to the target property

Sites at elevations lower than the target property

Manufactured Gas Plants

National Priority List Sites

Dept. Defense Sites



Indian Reservations BIA

County Boundary

Power transmission lines

Special Flood Hazard Area (1%)

0.2% Annual Chance Flood Hazard

National Wetland Inventory

State Wetlands

Areas of Concern



This report includes Interactive Map Layers to display and/or hide map information. The legend includes only those icons for the default map view.


SITE NAME: Collinsville Substation
 ADDRESS: Not Known
 Suisun City CA 94585
 LAT/LONG: 38.080862 / 121.835605


CLIENT: Insignia Environmental
 CONTACT: Lauri Branch
 INQUIRY #: 7358534.2s
 DATE: June 07, 2023 3:29 pm

DETAIL MAP - 7358534.2S



 Target Property

 Sites at elevations higher than or equal to the target property

 Sites at elevations lower than the target property

 Manufactured Gas Plants


 Sensitive Receptors

 National Priority List Sites

 Dept. Defense Sites

 Indian Reservations BIA


 County Boundary

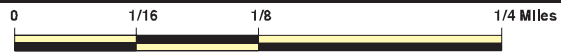
 Special Flood Hazard Area (1%)

 0.2% Annual Chance Flood Hazard

 National Wetland Inventory

 State Wetlands

 Areas of Concern



This report includes Interactive Map Layers to display and/or hide map information. The legend includes only those icons for the default map view.

SITE NAME: Collinsville Substation
 ADDRESS: Not Known
 Suisun City CA 94585
 LAT/LONG: 38.080862 / 121.835605

CLIENT: Insignia Environmental
 CONTACT: Lauri Branch
 INQUIRY #: 7358534.2s
 DATE: June 07, 2023 3:30 pm

MAP FINDINGS SUMMARY

Database	Search Distance (Miles)	Target Property	< 1/8	1/8 - 1/4	1/4 - 1/2	1/2 - 1	> 1	Total Plotted
STANDARD ENVIRONMENTAL RECORDS								
<i>Lists of Federal NPL (Superfund) sites</i>								
NPL	1.000		0	0	0	0	NR	0
Proposed NPL	1.000		0	0	0	0	NR	0
NPL LIENS	1.000		0	0	0	0	NR	0
<i>Lists of Federal Delisted NPL sites</i>								
Delisted NPL	1.000		0	0	0	0	NR	0
<i>Lists of Federal sites subject to CERCLA removals and CERCLA orders</i>								
FEDERAL FACILITY	0.500		0	0	0	NR	NR	0
SEMS	0.500		0	0	0	NR	NR	0
<i>Lists of Federal CERCLA sites with NFRAP</i>								
SEMS-ARCHIVE	0.500		0	0	0	NR	NR	0
<i>Lists of Federal RCRA facilities undergoing Corrective Action</i>								
CORRACTS	1.000		0	0	0	0	NR	0
<i>Lists of Federal RCRA TSD facilities</i>								
RCRA-TSDF	0.500		0	0	0	NR	NR	0
<i>Lists of Federal RCRA generators</i>								
RCRA-LQG	0.250		0	0	NR	NR	NR	0
RCRA-SQG	0.250		0	0	NR	NR	NR	0
RCRA-VSQG	0.250		0	0	NR	NR	NR	0
<i>Federal institutional controls / engineering controls registries</i>								
LUCIS	0.500		0	0	0	NR	NR	0
US ENG CONTROLS	0.500		0	0	0	NR	NR	0
US INST CONTROLS	0.500		0	0	0	NR	NR	0
<i>Federal ERNS list</i>								
ERNS	0.001		0	NR	NR	NR	NR	0
<i>Lists of state- and tribal (Superfund) equivalent sites</i>								
RESPONSE	1.000		0	0	0	0	NR	0
<i>Lists of state- and tribal hazardous waste facilities</i>								
ENVIROSTOR	1.000		0	0	0	0	NR	0
<i>Lists of state and tribal landfills and solid waste disposal facilities</i>								
SWF/LF	0.500		0	0	0	NR	NR	0

MAP FINDINGS SUMMARY

Database	Search Distance (Miles)	Target Property	< 1/8	1/8 - 1/4	1/4 - 1/2	1/2 - 1	> 1	Total Plotted
<i>Lists of state and tribal leaking storage tanks</i>								
LUST	0.500		0	0	0	NR	NR	0
INDIAN LUST	0.500		0	0	0	NR	NR	0
CPS-SLIC	0.500		0	0	0	NR	NR	0
<i>Lists of state and tribal registered storage tanks</i>								
FEMA UST	0.250		0	0	NR	NR	NR	0
UST	0.250		0	0	NR	NR	NR	0
AST	0.250		0	0	NR	NR	NR	0
INDIAN UST	0.250		0	0	NR	NR	NR	0
<i>Lists of state and tribal voluntary cleanup sites</i>								
INDIAN VCP	0.500		0	0	0	NR	NR	0
VCP	0.500		0	0	0	NR	NR	0
<i>Lists of state and tribal brownfield sites</i>								
BROWNFIELDS	0.500		0	0	0	NR	NR	0
<u>ADDITIONAL ENVIRONMENTAL RECORDS</u>								
<i>Local Brownfield lists</i>								
US BROWNFIELDS	0.500		0	0	0	NR	NR	0
<i>Local Lists of Landfill / Solid Waste Disposal Sites</i>								
WMUDS/SWAT	0.500		0	0	0	NR	NR	0
SWRCY	0.500		0	0	0	NR	NR	0
HAULERS	0.001		0	NR	NR	NR	NR	0
INDIAN ODI	0.500		0	0	0	NR	NR	0
DEBRIS REGION 9	0.500		0	0	0	NR	NR	0
ODI	0.500		0	0	0	NR	NR	0
IHS OPEN DUMPS	0.500		0	0	0	NR	NR	0
<i>Local Lists of Hazardous waste / Contaminated Sites</i>								
US HIST CDL	0.001		0	NR	NR	NR	NR	0
HIST Cal-Sites	1.000		0	0	0	0	NR	0
SCH	0.250		0	0	NR	NR	NR	0
CDL	0.001		0	NR	NR	NR	NR	0
Toxic Pits	1.000		0	0	0	0	NR	0
CERS HAZ WASTE	0.250		0	0	NR	NR	NR	0
US CDL	0.001		0	NR	NR	NR	NR	0
<i>Local Lists of Registered Storage Tanks</i>								
SWEEPS UST	0.250		0	0	NR	NR	NR	0
HIST UST	0.250		0	0	NR	NR	NR	0
CA FID UST	0.250		0	0	NR	NR	NR	0
CERS TANKS	0.250		0	0	NR	NR	NR	0
<i>Local Land Records</i>								
LIENS	0.001		0	NR	NR	NR	NR	0

MAP FINDINGS SUMMARY

Database	Search Distance (Miles)	Target Property	< 1/8	1/8 - 1/4	1/4 - 1/2	1/2 - 1	> 1	Total Plotted
LIENS 2	0.001		0	NR	NR	NR	NR	0
DEED	0.500		0	0	0	NR	NR	0
Records of Emergency Release Reports								
HMIRS	0.001		0	NR	NR	NR	NR	0
CHMIRS	0.001		0	NR	NR	NR	NR	0
LDS	0.001		0	NR	NR	NR	NR	0
MCS	0.001		0	NR	NR	NR	NR	0
SPILLS 90	0.001		0	NR	NR	NR	NR	0
Other Ascertainable Records								
RCRA NonGen / NLR	0.250		0	0	NR	NR	NR	0
FUDS	1.000		0	0	0	0	NR	0
DOD	1.000		0	0	0	0	NR	0
SCRD DRYCLEANERS	0.500		0	0	0	NR	NR	0
US FIN ASSUR	0.001		0	NR	NR	NR	NR	0
EPA WATCH LIST	0.001		0	NR	NR	NR	NR	0
2020 COR ACTION	0.250		0	0	NR	NR	NR	0
TSCA	0.001		0	NR	NR	NR	NR	0
TRIS	0.001		0	NR	NR	NR	NR	0
SSTS	0.001		0	NR	NR	NR	NR	0
ROD	1.000		0	0	0	0	NR	0
RMP	0.001		0	NR	NR	NR	NR	0
RAATS	0.001		0	NR	NR	NR	NR	0
PRP	0.001		0	NR	NR	NR	NR	0
PADS	0.001		0	NR	NR	NR	NR	0
ICIS	0.001		0	NR	NR	NR	NR	0
FTTS	0.001		0	NR	NR	NR	NR	0
MLTS	0.001		0	NR	NR	NR	NR	0
COAL ASH DOE	0.001		0	NR	NR	NR	NR	0
COAL ASH EPA	0.500		0	0	0	NR	NR	0
PCB TRANSFORMER	0.001		0	NR	NR	NR	NR	0
RADINFO	0.001		0	NR	NR	NR	NR	0
HIST FTTS	0.001		0	NR	NR	NR	NR	0
DOT OPS	0.001		0	NR	NR	NR	NR	0
CONSENT	1.000		0	0	0	0	NR	0
INDIAN RESERV	1.000		0	0	0	0	NR	0
FUSRAP	1.000		0	0	0	0	NR	0
UMTRA	0.500		0	0	0	NR	NR	0
LEAD SMELTERS	0.001		0	NR	NR	NR	NR	0
US AIRS	0.001		0	NR	NR	NR	NR	0
US MINES	0.250		0	0	NR	NR	NR	0
ABANDONED MINES	0.250		0	0	NR	NR	NR	0
FINDS	0.001		0	NR	NR	NR	NR	0
UXO	1.000		0	0	0	0	NR	0
ECHO	0.001		0	NR	NR	NR	NR	0
DOCKET HWC	0.001		0	NR	NR	NR	NR	0
FUELS PROGRAM	0.250		0	0	NR	NR	NR	0
PFAS NPL	0.250		0	0	NR	NR	NR	0
PFAS FEDERAL SITES	0.250		0	0	NR	NR	NR	0
PFAS TSCA	0.250		0	0	NR	NR	NR	0

MAP FINDINGS SUMMARY

Database	Search Distance (Miles)	Target Property	< 1/8	1/8 - 1/4	1/4 - 1/2	1/2 - 1	> 1	Total Plotted
PFAS RCRA MANIFEST	0.250		0	0	NR	NR	NR	0
PFAS ATSDR	0.250		0	0	NR	NR	NR	0
PFAS WQP	0.250		0	0	NR	NR	NR	0
PFAS NPDES	0.250		0	0	NR	NR	NR	0
PFAS ECHO	0.250		0	0	NR	NR	NR	0
PFAS ECHO FIRE TRAINING	0.250		0	0	NR	NR	NR	0
PFAS PART 139 AIRPORT	0.250		0	0	NR	NR	NR	0
AQUEOUS FOAM NRC	0.250		0	0	NR	NR	NR	0
PFAS	0.250		0	0	NR	NR	NR	0
AQUEOUS FOAM	TP		NR	NR	NR	NR	NR	0
CA BOND EXP. PLAN	1.000		0	0	0	0	NR	0
Cortese	0.500		0	0	0	NR	NR	0
CUPA Listings	0.250		0	0	NR	NR	NR	0
DRYCLEANERS	0.250		0	0	NR	NR	NR	0
EMI	0.001		0	NR	NR	NR	NR	0
ENF	0.001		0	NR	NR	NR	NR	0
Financial Assurance	0.001		0	NR	NR	NR	NR	0
ICE	0.001		0	NR	NR	NR	NR	0
HIST CORTESE	0.500		0	0	0	NR	NR	0
HWP	1.000		0	0	0	0	NR	0
HWT	0.250		0	0	NR	NR	NR	0
HAZNET	0.001		0	NR	NR	NR	NR	0
MINES	0.250		0	0	NR	NR	NR	0
MWMP	0.250		0	0	NR	NR	NR	0
NPDES	0.001		0	NR	NR	NR	NR	0
PEST LIC	0.001		0	NR	NR	NR	NR	0
PROC	0.500		0	0	0	NR	NR	0
Notify 65	1.000		0	0	0	0	NR	0
HAZMAT	0.250		0	0	NR	NR	NR	0
UIC	0.001		0	NR	NR	NR	NR	0
UIC GEO	0.001		0	NR	NR	NR	NR	0
WASTEWATER PITS	0.500		0	0	0	NR	NR	0
WDS	0.001		0	NR	NR	NR	NR	0
WIP	0.250		0	0	NR	NR	NR	0
MILITARY PRIV SITES	0.001		0	NR	NR	NR	NR	0
PROJECT	0.001		0	NR	NR	NR	NR	0
WDR	0.001		0	NR	NR	NR	NR	0
CIWQS	0.001		0	NR	NR	NR	NR	0
CERS	0.001		0	NR	NR	NR	NR	0
NON-CASE INFO	0.001		0	NR	NR	NR	NR	0
OTHER OIL GAS	0.001		0	NR	NR	NR	NR	0
PROD WATER PONDS	0.001		0	NR	NR	NR	NR	0
SAMPLING POINT	0.001		0	NR	NR	NR	NR	0
WELL STIM PROJ	0.001		0	NR	NR	NR	NR	0
PFAS TRIS	0.250		0	0	NR	NR	NR	0
MINES MRDS	0.001		0	NR	NR	NR	NR	0
HWTS	TP		NR	NR	NR	NR	NR	0

EDR HIGH RISK HISTORICAL RECORDS

EDR Exclusive Records

EDR MGP	1.000		0	0	0	0	NR	0
---------	-------	--	---	---	---	---	----	---

MAP FINDINGS SUMMARY

Database	Search Distance (Miles)	Target Property	< 1/8	1/8 - 1/4	1/4 - 1/2	1/2 - 1	> 1	Total Plotted
EDR Hist Auto	0.125		0	NR	NR	NR	NR	0
EDR Hist Cleaner	0.125		0	NR	NR	NR	NR	0
<u>EDR RECOVERED GOVERNMENT ARCHIVES</u>								
<i>Exclusive Recovered Govt. Archives</i>								
RGA LF	0.001		0	NR	NR	NR	NR	0
RGA LUST	0.001		0	NR	NR	NR	NR	0
- Totals --		0	0	0	0	0	0	0

NOTES:

TP = Target Property

NR = Not Requested at this Search Distance

Sites may be listed in more than one database

Map ID
Direction
Distance
Elevation

MAP FINDINGS

Site

Database(s)

EDR ID Number
EPA ID Number

NO SITES FOUND

Count: 0 records.

ORPHAN SUMMARY

City	EDR ID	Site Name	Site Address	Zip	Database(s)
NO SITES FOUND					

GOVERNMENT RECORDS SEARCHED / DATA CURRENCY TRACKING

To maintain currency of the following federal and state databases, EDR contacts the appropriate governmental agency on a monthly or quarterly basis, as required.

Number of Days to Update: Provides confirmation that EDR is reporting records that have been updated within 90 days from the date the government agency made the information available to the public.

STANDARD ENVIRONMENTAL RECORDS

Lists of Federal NPL (Superfund) sites

NPL: National Priority List

National Priorities List (Superfund). The NPL is a subset of CERCLIS and identifies over 1,200 sites for priority cleanup under the Superfund Program. NPL sites may encompass relatively large areas. As such, EDR provides polygon coverage for over 1,000 NPL site boundaries produced by EPA's Environmental Photographic Interpretation Center (EPIC) and regional EPA offices.

Date of Government Version: 04/26/2023	Source: EPA
Date Data Arrived at EDR: 05/02/2023	Telephone: N/A
Date Made Active in Reports: 05/17/2023	Last EDR Contact: 06/02/2023
Number of Days to Update: 15	Next Scheduled EDR Contact: 07/10/2023
	Data Release Frequency: Quarterly

NPL Site Boundaries

Sources:

EPA's Environmental Photographic Interpretation Center (EPIC)
Telephone: 202-564-7333

EPA Region 1
Telephone 617-918-1143

EPA Region 6
Telephone: 214-655-6659

EPA Region 3
Telephone 215-814-5418

EPA Region 7
Telephone: 913-551-7247

EPA Region 4
Telephone 404-562-8033

EPA Region 8
Telephone: 303-312-6774

EPA Region 5
Telephone 312-886-6686

EPA Region 9
Telephone: 415-947-4246

EPA Region 10
Telephone 206-553-8665

Proposed NPL: Proposed National Priority List Sites

A site that has been proposed for listing on the National Priorities List through the issuance of a proposed rule in the Federal Register. EPA then accepts public comments on the site, responds to the comments, and places on the NPL those sites that continue to meet the requirements for listing.

Date of Government Version: 04/26/2023	Source: EPA
Date Data Arrived at EDR: 05/02/2023	Telephone: N/A
Date Made Active in Reports: 05/17/2023	Last EDR Contact: 06/02/2023
Number of Days to Update: 15	Next Scheduled EDR Contact: 07/10/2023
	Data Release Frequency: Quarterly

NPL LIENS: Federal Superfund Liens

Federal Superfund Liens. Under the authority granted the USEPA by CERCLA of 1980, the USEPA has the authority to file liens against real property in order to recover remedial action expenditures or when the property owner received notification of potential liability. USEPA compiles a listing of filed notices of Superfund Liens.

GOVERNMENT RECORDS SEARCHED / DATA CURRENCY TRACKING

Date of Government Version: 10/15/1991
Date Data Arrived at EDR: 02/02/1994
Date Made Active in Reports: 03/30/1994
Number of Days to Update: 56

Source: EPA
Telephone: 202-564-4267
Last EDR Contact: 08/15/2011
Next Scheduled EDR Contact: 11/28/2011
Data Release Frequency: No Update Planned

Lists of Federal Delisted NPL sites

Delisted NPL: National Priority List Deletions

The National Oil and Hazardous Substances Pollution Contingency Plan (NCP) establishes the criteria that the EPA uses to delete sites from the NPL. In accordance with 40 CFR 300.425.(e), sites may be deleted from the NPL where no further response is appropriate.

Date of Government Version: 04/26/2023
Date Data Arrived at EDR: 05/02/2023
Date Made Active in Reports: 05/17/2023
Number of Days to Update: 15

Source: EPA
Telephone: N/A
Last EDR Contact: 06/02/2023
Next Scheduled EDR Contact: 07/10/2023
Data Release Frequency: Quarterly

Lists of Federal sites subject to CERCLA removals and CERCLA orders

FEDERAL FACILITY: Federal Facility Site Information listing

A listing of National Priority List (NPL) and Base Realignment and Closure (BRAC) sites found in the Comprehensive Environmental Response, Compensation and Liability Information System (CERCLIS) Database where EPA Federal Facilities Restoration and Reuse Office is involved in cleanup activities.

Date of Government Version: 03/26/2023
Date Data Arrived at EDR: 03/28/2023
Date Made Active in Reports: 05/30/2023
Number of Days to Update: 63

Source: Environmental Protection Agency
Telephone: 703-603-8704
Last EDR Contact: 03/28/2023
Next Scheduled EDR Contact: 07/10/2023
Data Release Frequency: Varies

SEMS: Superfund Enterprise Management System

SEMS (Superfund Enterprise Management System) tracks hazardous waste sites, potentially hazardous waste sites, and remedial activities performed in support of EPA's Superfund Program across the United States. The list was formerly known as CERCLIS, renamed to SEMS by the EPA in 2015. The list contains data on potentially hazardous waste sites that have been reported to the USEPA by states, municipalities, private companies and private persons, pursuant to Section 103 of the Comprehensive Environmental Response, Compensation, and Liability Act (CERCLA). This dataset also contains sites which are either proposed to or on the National Priorities List (NPL) and the sites which are in the screening and assessment phase for possible inclusion on the NPL.

Date of Government Version: 04/26/2023
Date Data Arrived at EDR: 05/02/2023
Date Made Active in Reports: 05/17/2023
Number of Days to Update: 15

Source: EPA
Telephone: 800-424-9346
Last EDR Contact: 06/02/2023
Next Scheduled EDR Contact: 07/24/2023
Data Release Frequency: Quarterly

Lists of Federal CERCLA sites with NFRAP

SEMS-ARCHIVE: Superfund Enterprise Management System Archive

GOVERNMENT RECORDS SEARCHED / DATA CURRENCY TRACKING

SEMS-ARCHIVE (Superfund Enterprise Management System Archive) tracks sites that have no further interest under the Federal Superfund Program based on available information. The list was formerly known as the CERCLIS-NFRAP, renamed to SEMS ARCHIVE by the EPA in 2015. EPA may perform a minimal level of assessment work at a site while it is archived if site conditions change and/or new information becomes available. Archived sites have been removed and archived from the inventory of SEMS sites. Archived status indicates that, to the best of EPA's knowledge, assessment at a site has been completed and that EPA has determined no further steps will be taken to list the site on the National Priorities List (NPL), unless information indicates this decision was not appropriate or other considerations require a recommendation for listing at a later time. The decision does not necessarily mean that there is no hazard associated with a given site; it only means that, based upon available information, the location is not judged to be potential NPL site.

Date of Government Version: 04/26/2023	Source: EPA
Date Data Arrived at EDR: 05/02/2023	Telephone: 800-424-9346
Date Made Active in Reports: 05/17/2023	Last EDR Contact: 06/02/2023
Number of Days to Update: 15	Next Scheduled EDR Contact: 07/24/2023
	Data Release Frequency: Quarterly

Lists of Federal RCRA facilities undergoing Corrective Action

CORRACTS: Corrective Action Report

CORRACTS identifies hazardous waste handlers with RCRA corrective action activity.

Date of Government Version: 03/06/2023	Source: EPA
Date Data Arrived at EDR: 03/09/2023	Telephone: 800-424-9346
Date Made Active in Reports: 03/20/2023	Last EDR Contact: 03/09/2023
Number of Days to Update: 11	Next Scheduled EDR Contact: 07/03/2023
	Data Release Frequency: Quarterly

Lists of Federal RCRA TSD facilities

RCRA-TSDF: RCRA - Treatment, Storage and Disposal

RCRAInfo is EPA's comprehensive information system, providing access to data supporting the Resource Conservation and Recovery Act (RCRA) of 1976 and the Hazardous and Solid Waste Amendments (HSWA) of 1984. The database includes selective information on sites which generate, transport, store, treat and/or dispose of hazardous waste as defined by the Resource Conservation and Recovery Act (RCRA). Transporters are individuals or entities that move hazardous waste from the generator offsite to a facility that can recycle, treat, store, or dispose of the waste. TSDFs treat, store, or dispose of the waste.

Date of Government Version: 03/06/2023	Source: Environmental Protection Agency
Date Data Arrived at EDR: 03/09/2023	Telephone: (415) 495-8895
Date Made Active in Reports: 03/20/2023	Last EDR Contact: 03/09/2023
Number of Days to Update: 11	Next Scheduled EDR Contact: 07/03/2023
	Data Release Frequency: Quarterly

Lists of Federal RCRA generators

RCRA-LQG: RCRA - Large Quantity Generators

RCRAInfo is EPA's comprehensive information system, providing access to data supporting the Resource Conservation and Recovery Act (RCRA) of 1976 and the Hazardous and Solid Waste Amendments (HSWA) of 1984. The database includes selective information on sites which generate, transport, store, treat and/or dispose of hazardous waste as defined by the Resource Conservation and Recovery Act (RCRA). Large quantity generators (LQGs) generate over 1,000 kilograms (kg) of hazardous waste, or over 1 kg of acutely hazardous waste per month.

Date of Government Version: 03/06/2023	Source: Environmental Protection Agency
Date Data Arrived at EDR: 03/09/2023	Telephone: (415) 495-8895
Date Made Active in Reports: 03/20/2023	Last EDR Contact: 03/09/2023
Number of Days to Update: 11	Next Scheduled EDR Contact: 07/03/2023
	Data Release Frequency: Quarterly

GOVERNMENT RECORDS SEARCHED / DATA CURRENCY TRACKING

RCRA-SQG: RCRA - Small Quantity Generators

RCRAInfo is EPA's comprehensive information system, providing access to data supporting the Resource Conservation and Recovery Act (RCRA) of 1976 and the Hazardous and Solid Waste Amendments (HSWA) of 1984. The database includes selective information on sites which generate, transport, store, treat and/or dispose of hazardous waste as defined by the Resource Conservation and Recovery Act (RCRA). Small quantity generators (SQGs) generate between 100 kg and 1,000 kg of hazardous waste per month.

Date of Government Version: 03/06/2023	Source: Environmental Protection Agency
Date Data Arrived at EDR: 03/09/2023	Telephone: (415) 495-8895
Date Made Active in Reports: 03/20/2023	Last EDR Contact: 03/09/2023
Number of Days to Update: 11	Next Scheduled EDR Contact: 07/03/2023
	Data Release Frequency: Quarterly

RCRA-VSQG: RCRA - Very Small Quantity Generators (Formerly Conditionally Exempt Small Quantity Generators)

RCRAInfo is EPA's comprehensive information system, providing access to data supporting the Resource Conservation and Recovery Act (RCRA) of 1976 and the Hazardous and Solid Waste Amendments (HSWA) of 1984. The database includes selective information on sites which generate, transport, store, treat and/or dispose of hazardous waste as defined by the Resource Conservation and Recovery Act (RCRA). Very small quantity generators (VSQGs) generate less than 100 kg of hazardous waste, or less than 1 kg of acutely hazardous waste per month.

Date of Government Version: 03/06/2023	Source: Environmental Protection Agency
Date Data Arrived at EDR: 03/09/2023	Telephone: (415) 495-8895
Date Made Active in Reports: 03/20/2023	Last EDR Contact: 03/09/2023
Number of Days to Update: 11	Next Scheduled EDR Contact: 07/03/2023
	Data Release Frequency: Quarterly

Federal institutional controls / engineering controls registries

LUCIS: Land Use Control Information System

LUCIS contains records of land use control information pertaining to the former Navy Base Realignment and Closure properties.

Date of Government Version: 02/08/2023	Source: Department of the Navy
Date Data Arrived at EDR: 02/09/2023	Telephone: 843-820-7326
Date Made Active in Reports: 05/02/2023	Last EDR Contact: 05/23/2023
Number of Days to Update: 82	Next Scheduled EDR Contact: 08/21/2023
	Data Release Frequency: Varies

US ENG CONTROLS: Engineering Controls Sites List

A listing of sites with engineering controls in place. Engineering controls include various forms of caps, building foundations, liners, and treatment methods to create pathway elimination for regulated substances to enter environmental media or effect human health.

Date of Government Version: 02/20/2023	Source: Environmental Protection Agency
Date Data Arrived at EDR: 02/21/2023	Telephone: 703-603-0695
Date Made Active in Reports: 05/02/2023	Last EDR Contact: 05/23/2023
Number of Days to Update: 70	Next Scheduled EDR Contact: 09/04/2023
	Data Release Frequency: Varies

US INST CONTROLS: Institutional Controls Sites List

A listing of sites with institutional controls in place. Institutional controls include administrative measures, such as groundwater use restrictions, construction restrictions, property use restrictions, and post remediation care requirements intended to prevent exposure to contaminants remaining on site. Deed restrictions are generally required as part of the institutional controls.

Date of Government Version: 02/20/2023	Source: Environmental Protection Agency
Date Data Arrived at EDR: 02/21/2023	Telephone: 703-603-0695
Date Made Active in Reports: 05/02/2023	Last EDR Contact: 05/23/2023
Number of Days to Update: 70	Next Scheduled EDR Contact: 09/04/2023
	Data Release Frequency: Varies

GOVERNMENT RECORDS SEARCHED / DATA CURRENCY TRACKING

Federal ERNS list

ERNS: Emergency Response Notification System

Emergency Response Notification System. ERNS records and stores information on reported releases of oil and hazardous substances.

Date of Government Version: 03/20/2023

Date Data Arrived at EDR: 03/21/2023

Date Made Active in Reports: 05/30/2023

Number of Days to Update: 70

Source: National Response Center, United States Coast Guard

Telephone: 202-267-2180

Last EDR Contact: 03/21/2023

Next Scheduled EDR Contact: 07/03/2023

Data Release Frequency: Quarterly

Lists of state- and tribal (Superfund) equivalent sites

RESPONSE: State Response Sites

Identifies confirmed release sites where DTSC is involved in remediation, either in a lead or oversight capacity. These confirmed release sites are generally high-priority and high potential risk.

Date of Government Version: 01/23/2023

Date Data Arrived at EDR: 01/24/2023

Date Made Active in Reports: 04/10/2023

Number of Days to Update: 76

Source: Department of Toxic Substances Control

Telephone: 916-323-3400

Last EDR Contact: 04/25/2023

Next Scheduled EDR Contact: 08/07/2023

Data Release Frequency: Quarterly

Lists of state- and tribal hazardous waste facilities

ENVIROSTOR: EnviroStor Database

The Department of Toxic Substances Control's (DTSC's) Site Mitigation and Brownfields Reuse Program's (SMBRP's) EnviroStor database identifies sites that have known contamination or sites for which there may be reasons to investigate further. The database includes the following site types: Federal Superfund sites (National Priorities List (NPL)); State Response, including Military Facilities and State Superfund; Voluntary Cleanup; and School sites. EnviroStor provides similar information to the information that was available in CalSites, and provides additional site information, including, but not limited to, identification of formerly-contaminated properties that have been released for reuse, properties where environmental deed restrictions have been recorded to prevent inappropriate land uses, and risk characterization information that is used to assess potential impacts to public health and the environment at contaminated sites.

Date of Government Version: 01/23/2023

Date Data Arrived at EDR: 01/24/2023

Date Made Active in Reports: 04/10/2023

Number of Days to Update: 76

Source: Department of Toxic Substances Control

Telephone: 916-323-3400

Last EDR Contact: 04/25/2023

Next Scheduled EDR Contact: 08/07/2023

Data Release Frequency: Quarterly

Lists of state and tribal landfills and solid waste disposal facilities

SWF/LF (SWIS): Solid Waste Information System

Active, Closed and Inactive Landfills. SWF/LF records typically contain an inventory of solid waste disposal facilities or landfills. These may be active or inactive facilities or open dumps that failed to meet RCRA Section 4004 criteria for solid waste landfills or disposal sites.

Date of Government Version: 02/06/2023

Date Data Arrived at EDR: 02/07/2023

Date Made Active in Reports: 04/26/2023

Number of Days to Update: 78

Source: Department of Resources Recycling and Recovery

Telephone: 916-341-6320

Last EDR Contact: 05/08/2023

Next Scheduled EDR Contact: 08/21/2023

Data Release Frequency: Quarterly

Lists of state and tribal leaking storage tanks

GOVERNMENT RECORDS SEARCHED / DATA CURRENCY TRACKING

LUST REG 4: Underground Storage Tank Leak List

Los Angeles, Ventura counties. For more current information, please refer to the State Water Resources Control Board's LUST database.

Date of Government Version: 09/07/2004	Source: California Regional Water Quality Control Board Los Angeles Region (4)
Date Data Arrived at EDR: 09/07/2004	Telephone: 213-576-6710
Date Made Active in Reports: 10/12/2004	Last EDR Contact: 09/06/2011
Number of Days to Update: 35	Next Scheduled EDR Contact: 12/19/2011
	Data Release Frequency: No Update Planned

LUST REG 5: Leaking Underground Storage Tank Database

Leaking Underground Storage Tank locations. Alameda, Alpine, Amador, Butte, Colusa, Contra Costa, Calveras, El Dorado, Fresno, Glenn, Kern, Kings, Lake, Lassen, Madera, Mariposa, Merced, Modoc, Napa, Nevada, Placer, Plumas, Sacramento, San Joaquin, Shasta, Solano, Stanislaus, Sutter, Tehama, Tulare, Tuolumne, Yolo, Yuba counties.

Date of Government Version: 07/01/2008	Source: California Regional Water Quality Control Board Central Valley Region (5)
Date Data Arrived at EDR: 07/22/2008	Telephone: 916-464-4834
Date Made Active in Reports: 07/31/2008	Last EDR Contact: 07/01/2011
Number of Days to Update: 9	Next Scheduled EDR Contact: 10/17/2011
	Data Release Frequency: No Update Planned

LUST REG 7: Leaking Underground Storage Tank Case Listing

Leaking Underground Storage Tank locations. Imperial, Riverside, San Diego, Santa Barbara counties.

Date of Government Version: 02/26/2004	Source: California Regional Water Quality Control Board Colorado River Basin Region (7)
Date Data Arrived at EDR: 02/26/2004	Telephone: 760-776-8943
Date Made Active in Reports: 03/24/2004	Last EDR Contact: 08/01/2011
Number of Days to Update: 27	Next Scheduled EDR Contact: 11/14/2011
	Data Release Frequency: No Update Planned

LUST REG 8: Leaking Underground Storage Tanks

California Regional Water Quality Control Board Santa Ana Region (8). For more current information, please refer to the State Water Resources Control Board's LUST database.

Date of Government Version: 02/14/2005	Source: California Regional Water Quality Control Board Santa Ana Region (8)
Date Data Arrived at EDR: 02/15/2005	Telephone: 909-782-4496
Date Made Active in Reports: 03/28/2005	Last EDR Contact: 08/15/2011
Number of Days to Update: 41	Next Scheduled EDR Contact: 11/28/2011
	Data Release Frequency: No Update Planned

LUST REG 3: Leaking Underground Storage Tank Database

Leaking Underground Storage Tank locations. Monterey, San Benito, San Luis Obispo, Santa Barbara, Santa Cruz counties.

Date of Government Version: 05/19/2003	Source: California Regional Water Quality Control Board Central Coast Region (3)
Date Data Arrived at EDR: 05/19/2003	Telephone: 805-542-4786
Date Made Active in Reports: 06/02/2003	Last EDR Contact: 07/18/2011
Number of Days to Update: 14	Next Scheduled EDR Contact: 10/31/2011
	Data Release Frequency: No Update Planned

LUST REG 2: Fuel Leak List

Leaking Underground Storage Tank locations. Alameda, Contra Costa, Marin, Napa, San Francisco, San Mateo, Santa Clara, Solano, Sonoma counties.

Date of Government Version: 09/30/2004	Source: California Regional Water Quality Control Board San Francisco Bay Region (2)
Date Data Arrived at EDR: 10/20/2004	Telephone: 510-622-2433
Date Made Active in Reports: 11/19/2004	Last EDR Contact: 09/19/2011
Number of Days to Update: 30	Next Scheduled EDR Contact: 01/02/2012
	Data Release Frequency: No Update Planned

GOVERNMENT RECORDS SEARCHED / DATA CURRENCY TRACKING

LUST REG 1: Active Toxic Site Investigation

Del Norte, Humboldt, Lake, Mendocino, Modoc, Siskiyou, Sonoma, Trinity counties. For more current information, please refer to the State Water Resources Control Board's LUST database.

Date of Government Version: 02/01/2001	Source: California Regional Water Quality Control Board North Coast (1)
Date Data Arrived at EDR: 02/28/2001	Telephone: 707-570-3769
Date Made Active in Reports: 03/29/2001	Last EDR Contact: 08/01/2011
Number of Days to Update: 29	Next Scheduled EDR Contact: 11/14/2011
	Data Release Frequency: No Update Planned

LUST REG 6V: Leaking Underground Storage Tank Case Listing

Leaking Underground Storage Tank locations. Inyo, Kern, Los Angeles, Mono, San Bernardino counties.

Date of Government Version: 06/07/2005	Source: California Regional Water Quality Control Board Victorville Branch Office (6)
Date Data Arrived at EDR: 06/07/2005	Telephone: 760-241-7365
Date Made Active in Reports: 06/29/2005	Last EDR Contact: 09/12/2011
Number of Days to Update: 22	Next Scheduled EDR Contact: 12/26/2011
	Data Release Frequency: No Update Planned

LUST: Leaking Underground Fuel Tank Report (GEOTRACKER)

Leaking Underground Storage Tank (LUST) Sites included in GeoTracker. GeoTracker is the Water Boards data management system for sites that impact, or have the potential to impact, water quality in California, with emphasis on groundwater.

Date of Government Version: 03/06/2023	Source: State Water Resources Control Board
Date Data Arrived at EDR: 03/07/2023	Telephone: see region list
Date Made Active in Reports: 03/30/2023	Last EDR Contact: 06/05/2023
Number of Days to Update: 23	Next Scheduled EDR Contact: 09/18/2023
	Data Release Frequency: Quarterly

LUST REG 6L: Leaking Underground Storage Tank Case Listing

For more current information, please refer to the State Water Resources Control Board's LUST database.

Date of Government Version: 09/09/2003	Source: California Regional Water Quality Control Board Lahontan Region (6)
Date Data Arrived at EDR: 09/10/2003	Telephone: 530-542-5572
Date Made Active in Reports: 10/07/2003	Last EDR Contact: 09/12/2011
Number of Days to Update: 27	Next Scheduled EDR Contact: 12/26/2011
	Data Release Frequency: No Update Planned

LUST REG 9: Leaking Underground Storage Tank Report

Orange, Riverside, San Diego counties. For more current information, please refer to the State Water Resources Control Board's LUST database.

Date of Government Version: 03/01/2001	Source: California Regional Water Quality Control Board San Diego Region (9)
Date Data Arrived at EDR: 04/23/2001	Telephone: 858-637-5595
Date Made Active in Reports: 05/21/2001	Last EDR Contact: 09/26/2011
Number of Days to Update: 28	Next Scheduled EDR Contact: 01/09/2012
	Data Release Frequency: No Update Planned

INDIAN LUST R6: Leaking Underground Storage Tanks on Indian Land

LUSTs on Indian land in New Mexico and Oklahoma.

Date of Government Version: 11/23/2022	Source: EPA Region 6
Date Data Arrived at EDR: 12/06/2022	Telephone: 214-665-6597
Date Made Active in Reports: 03/03/2023	Last EDR Contact: 05/09/2023
Number of Days to Update: 87	Next Scheduled EDR Contact: 07/31/2023
	Data Release Frequency: Varies

INDIAN LUST R1: Leaking Underground Storage Tanks on Indian Land

A listing of leaking underground storage tank locations on Indian Land.

GOVERNMENT RECORDS SEARCHED / DATA CURRENCY TRACKING

Date of Government Version: 10/19/2022
Date Data Arrived at EDR: 12/06/2022
Date Made Active in Reports: 03/03/2023
Number of Days to Update: 87

Source: EPA Region 1
Telephone: 617-918-1313
Last EDR Contact: 05/09/2023
Next Scheduled EDR Contact: 07/31/2023
Data Release Frequency: Varies

INDIAN LUST R7: Leaking Underground Storage Tanks on Indian Land LUSTs on Indian land in Iowa, Kansas, and Nebraska

Date of Government Version: 10/14/2022
Date Data Arrived at EDR: 12/06/2022
Date Made Active in Reports: 03/03/2023
Number of Days to Update: 87

Source: EPA Region 7
Telephone: 913-551-7003
Last EDR Contact: 05/09/2023
Next Scheduled EDR Contact: 07/31/2023
Data Release Frequency: Varies

INDIAN LUST R8: Leaking Underground Storage Tanks on Indian Land LUSTs on Indian land in Colorado, Montana, North Dakota, South Dakota, Utah and Wyoming.

Date of Government Version: 11/23/2022
Date Data Arrived at EDR: 12/06/2022
Date Made Active in Reports: 03/03/2023
Number of Days to Update: 87

Source: EPA Region 8
Telephone: 303-312-6271
Last EDR Contact: 05/08/2023
Next Scheduled EDR Contact: 07/31/2023
Data Release Frequency: Varies

INDIAN LUST R9: Leaking Underground Storage Tanks on Indian Land LUSTs on Indian land in Arizona, California, New Mexico and Nevada

Date of Government Version: 11/23/2022
Date Data Arrived at EDR: 12/06/2022
Date Made Active in Reports: 03/03/2023
Number of Days to Update: 87

Source: Environmental Protection Agency
Telephone: 415-972-3372
Last EDR Contact: 05/09/2023
Next Scheduled EDR Contact: 07/31/2023
Data Release Frequency: Varies

INDIAN LUST R10: Leaking Underground Storage Tanks on Indian Land LUSTs on Indian land in Alaska, Idaho, Oregon and Washington.

Date of Government Version: 11/23/2022
Date Data Arrived at EDR: 12/06/2022
Date Made Active in Reports: 04/19/2023
Number of Days to Update: 134

Source: EPA Region 10
Telephone: 206-553-2857
Last EDR Contact: 05/09/2023
Next Scheduled EDR Contact: 07/31/2023
Data Release Frequency: Varies

INDIAN LUST R5: Leaking Underground Storage Tanks on Indian Land Leaking underground storage tanks located on Indian Land in Michigan, Minnesota and Wisconsin.

Date of Government Version: 10/14/2022
Date Data Arrived at EDR: 12/06/2022
Date Made Active in Reports: 03/03/2023
Number of Days to Update: 87

Source: EPA, Region 5
Telephone: 312-886-7439
Last EDR Contact: 05/09/2023
Next Scheduled EDR Contact: 07/31/2023
Data Release Frequency: Varies

INDIAN LUST R4: Leaking Underground Storage Tanks on Indian Land LUSTs on Indian land in Florida, Mississippi and North Carolina.

Date of Government Version: 11/26/2022
Date Data Arrived at EDR: 12/06/2022
Date Made Active in Reports: 03/03/2023
Number of Days to Update: 87

Source: EPA Region 4
Telephone: 404-562-8677
Last EDR Contact: 05/09/2023
Next Scheduled EDR Contact: 07/31/2023
Data Release Frequency: Varies

GOVERNMENT RECORDS SEARCHED / DATA CURRENCY TRACKING

CPS-SLIC: Statewide SLIC Cases (GEOTRACKER)

Cleanup Program Sites (CPS; also known as Site Cleanups [SC] and formerly known as Spills, Leaks, Investigations, and Cleanups [SLIC] sites) included in GeoTracker. GeoTracker is the Water Boards data management system for sites that impact, or have the potential to impact, water quality in California, with emphasis on groundwater.

Date of Government Version: 03/06/2023	Source: State Water Resources Control Board
Date Data Arrived at EDR: 03/07/2023	Telephone: 866-480-1028
Date Made Active in Reports: 03/31/2023	Last EDR Contact: 06/05/2023
Number of Days to Update: 24	Next Scheduled EDR Contact: 09/18/2023
	Data Release Frequency: Varies

SLIC REG 1: Active Toxic Site Investigations

The SLIC (Spills, Leaks, Investigations and Cleanup) program is designed to protect and restore water quality from spills, leaks, and similar discharges.

Date of Government Version: 04/03/2003	Source: California Regional Water Quality Control Board, North Coast Region (1)
Date Data Arrived at EDR: 04/07/2003	Telephone: 707-576-2220
Date Made Active in Reports: 04/25/2003	Last EDR Contact: 08/01/2011
Number of Days to Update: 18	Next Scheduled EDR Contact: 11/14/2011
	Data Release Frequency: No Update Planned

SLIC REG 2: Spills, Leaks, Investigation & Cleanup Cost Recovery Listing

The SLIC (Spills, Leaks, Investigations and Cleanup) program is designed to protect and restore water quality from spills, leaks, and similar discharges.

Date of Government Version: 09/30/2004	Source: Regional Water Quality Control Board San Francisco Bay Region (2)
Date Data Arrived at EDR: 10/20/2004	Telephone: 510-286-0457
Date Made Active in Reports: 11/19/2004	Last EDR Contact: 09/19/2011
Number of Days to Update: 30	Next Scheduled EDR Contact: 01/02/2012
	Data Release Frequency: No Update Planned

SLIC REG 3: Spills, Leaks, Investigation & Cleanup Cost Recovery Listing

The SLIC (Spills, Leaks, Investigations and Cleanup) program is designed to protect and restore water quality from spills, leaks, and similar discharges.

Date of Government Version: 05/18/2006	Source: California Regional Water Quality Control Board Central Coast Region (3)
Date Data Arrived at EDR: 05/18/2006	Telephone: 805-549-3147
Date Made Active in Reports: 06/15/2006	Last EDR Contact: 07/18/2011
Number of Days to Update: 28	Next Scheduled EDR Contact: 10/31/2011
	Data Release Frequency: No Update Planned

SLIC REG 4: Spills, Leaks, Investigation & Cleanup Cost Recovery Listing

The SLIC (Spills, Leaks, Investigations and Cleanup) program is designed to protect and restore water quality from spills, leaks, and similar discharges.

Date of Government Version: 11/17/2004	Source: Region Water Quality Control Board Los Angeles Region (4)
Date Data Arrived at EDR: 11/18/2004	Telephone: 213-576-6600
Date Made Active in Reports: 01/04/2005	Last EDR Contact: 07/01/2011
Number of Days to Update: 47	Next Scheduled EDR Contact: 10/17/2011
	Data Release Frequency: No Update Planned

SLIC REG 5: Spills, Leaks, Investigation & Cleanup Cost Recovery Listing

The SLIC (Spills, Leaks, Investigations and Cleanup) program is designed to protect and restore water quality from spills, leaks, and similar discharges.

Date of Government Version: 04/01/2005	Source: Regional Water Quality Control Board Central Valley Region (5)
Date Data Arrived at EDR: 04/05/2005	Telephone: 916-464-3291
Date Made Active in Reports: 04/21/2005	Last EDR Contact: 09/12/2011
Number of Days to Update: 16	Next Scheduled EDR Contact: 12/26/2011
	Data Release Frequency: No Update Planned

GOVERNMENT RECORDS SEARCHED / DATA CURRENCY TRACKING

SLIC REG 6V: Spills, Leaks, Investigation & Cleanup Cost Recovery Listing

The SLIC (Spills, Leaks, Investigations and Cleanup) program is designed to protect and restore water quality from spills, leaks, and similar discharges.

Date of Government Version: 05/24/2005
Date Data Arrived at EDR: 05/25/2005
Date Made Active in Reports: 06/16/2005
Number of Days to Update: 22

Source: Regional Water Quality Control Board, Victorville Branch
Telephone: 619-241-6583
Last EDR Contact: 08/15/2011
Next Scheduled EDR Contact: 11/28/2011
Data Release Frequency: No Update Planned

SLIC REG 6L: SLIC Sites

The SLIC (Spills, Leaks, Investigations and Cleanup) program is designed to protect and restore water quality from spills, leaks, and similar discharges.

Date of Government Version: 09/07/2004
Date Data Arrived at EDR: 09/07/2004
Date Made Active in Reports: 10/12/2004
Number of Days to Update: 35

Source: California Regional Water Quality Control Board, Lahontan Region
Telephone: 530-542-5574
Last EDR Contact: 08/15/2011
Next Scheduled EDR Contact: 11/28/2011
Data Release Frequency: No Update Planned

SLIC REG 7: SLIC List

The SLIC (Spills, Leaks, Investigations and Cleanup) program is designed to protect and restore water quality from spills, leaks, and similar discharges.

Date of Government Version: 11/24/2004
Date Data Arrived at EDR: 11/29/2004
Date Made Active in Reports: 01/04/2005
Number of Days to Update: 36

Source: California Regional Quality Control Board, Colorado River Basin Region
Telephone: 760-346-7491
Last EDR Contact: 08/01/2011
Next Scheduled EDR Contact: 11/14/2011
Data Release Frequency: No Update Planned

SLIC REG 8: Spills, Leaks, Investigation & Cleanup Cost Recovery Listing

The SLIC (Spills, Leaks, Investigations and Cleanup) program is designed to protect and restore water quality from spills, leaks, and similar discharges.

Date of Government Version: 04/03/2008
Date Data Arrived at EDR: 04/03/2008
Date Made Active in Reports: 04/14/2008
Number of Days to Update: 11

Source: California Region Water Quality Control Board Santa Ana Region (8)
Telephone: 951-782-3298
Last EDR Contact: 09/12/2011
Next Scheduled EDR Contact: 12/26/2011
Data Release Frequency: No Update Planned

SLIC REG 9: Spills, Leaks, Investigation & Cleanup Cost Recovery Listing

The SLIC (Spills, Leaks, Investigations and Cleanup) program is designed to protect and restore water quality from spills, leaks, and similar discharges.

Date of Government Version: 09/10/2007
Date Data Arrived at EDR: 09/11/2007
Date Made Active in Reports: 09/28/2007
Number of Days to Update: 17

Source: California Regional Water Quality Control Board San Diego Region (9)
Telephone: 858-467-2980
Last EDR Contact: 08/08/2011
Next Scheduled EDR Contact: 11/21/2011
Data Release Frequency: No Update Planned

Lists of state and tribal registered storage tanks

FEMA UST: Underground Storage Tank Listing

A listing of all FEMA owned underground storage tanks.

Date of Government Version: 03/08/2023
Date Data Arrived at EDR: 03/09/2023
Date Made Active in Reports: 05/30/2023
Number of Days to Update: 82

Source: FEMA
Telephone: 202-646-5797
Last EDR Contact: 03/29/2023
Next Scheduled EDR Contact: 07/17/2023
Data Release Frequency: Varies

GOVERNMENT RECORDS SEARCHED / DATA CURRENCY TRACKING

MILITARY UST SITES: Military UST Sites (GEOTRACKER)

Military ust sites

Date of Government Version: 03/06/2023
Date Data Arrived at EDR: 03/07/2023
Date Made Active in Reports: 03/31/2023
Number of Days to Update: 24

Source: State Water Resources Control Board
Telephone: 866-480-1028
Last EDR Contact: 06/05/2023
Next Scheduled EDR Contact: 09/18/2023
Data Release Frequency: Varies

UST: Active UST Facilities

Active UST facilities gathered from the local regulatory agencies

Date of Government Version: 03/06/2023
Date Data Arrived at EDR: 03/07/2023
Date Made Active in Reports: 05/24/2023
Number of Days to Update: 78

Source: SWRCB
Telephone: 916-341-5851
Last EDR Contact: 06/05/2023
Next Scheduled EDR Contact: 09/18/2023
Data Release Frequency: Semi-Annually

UST CLOSURE: Proposed Closure of Underground Storage Tank (UST) Cases

UST cases that are being considered for closure by either the State Water Resources Control Board or the Executive Director have been posted for a 60-day public comment period. UST Case Closures being proposed for consideration by the State Water Resources Control Board. These are primarily UST cases that meet closure criteria under the decisional framework in State Water Board Resolution No. 92-49 and other Board orders. UST Case Closures proposed for consideration by the Executive Director pursuant to State Water Board Resolution No. 2012-0061. These are cases that meet the criteria of the Low-Threat UST Case Closure Policy. UST Case Closure Review Denials and Approved Orders.

Date of Government Version: 02/23/2023
Date Data Arrived at EDR: 03/07/2023
Date Made Active in Reports: 05/26/2023
Number of Days to Update: 80

Source: State Water Resources Control Board
Telephone: 916-327-7844
Last EDR Contact: 06/02/2023
Next Scheduled EDR Contact: 09/18/2023
Data Release Frequency: Varies

AST: Aboveground Petroleum Storage Tank Facilities

A listing of aboveground storage tank petroleum storage tank locations.

Date of Government Version: 07/06/2016
Date Data Arrived at EDR: 07/12/2016
Date Made Active in Reports: 09/19/2016
Number of Days to Update: 69

Source: California Environmental Protection Agency
Telephone: 916-327-5092
Last EDR Contact: 06/06/2023
Next Scheduled EDR Contact: 09/25/2023
Data Release Frequency: Varies

INDIAN UST R6: Underground Storage Tanks on Indian Land

The Indian Underground Storage Tank (UST) database provides information about underground storage tanks on Indian land in EPA Region 6 (Louisiana, Arkansas, Oklahoma, New Mexico, Texas and 65 Tribes).

Date of Government Version: 11/23/2022
Date Data Arrived at EDR: 12/06/2022
Date Made Active in Reports: 03/03/2023
Number of Days to Update: 87

Source: EPA Region 6
Telephone: 214-665-7591
Last EDR Contact: 05/09/2023
Next Scheduled EDR Contact: 07/31/2023
Data Release Frequency: Varies

INDIAN UST R5: Underground Storage Tanks on Indian Land

The Indian Underground Storage Tank (UST) database provides information about underground storage tanks on Indian land in EPA Region 5 (Michigan, Minnesota and Wisconsin and Tribal Nations).

Date of Government Version: 10/14/2022
Date Data Arrived at EDR: 12/06/2022
Date Made Active in Reports: 03/03/2023
Number of Days to Update: 87

Source: EPA Region 5
Telephone: 312-886-6136
Last EDR Contact: 05/09/2023
Next Scheduled EDR Contact: 07/31/2023
Data Release Frequency: Varies

GOVERNMENT RECORDS SEARCHED / DATA CURRENCY TRACKING

INDIAN UST R10: Underground Storage Tanks on Indian Land

The Indian Underground Storage Tank (UST) database provides information about underground storage tanks on Indian land in EPA Region 10 (Alaska, Idaho, Oregon, Washington, and Tribal Nations).

Date of Government Version: 11/23/2022	Source: EPA Region 10
Date Data Arrived at EDR: 12/06/2022	Telephone: 206-553-2857
Date Made Active in Reports: 04/19/2023	Last EDR Contact: 05/09/2023
Number of Days to Update: 134	Next Scheduled EDR Contact: 07/31/2023
	Data Release Frequency: Varies

INDIAN UST R4: Underground Storage Tanks on Indian Land

The Indian Underground Storage Tank (UST) database provides information about underground storage tanks on Indian land in EPA Region 4 (Alabama, Florida, Georgia, Kentucky, Mississippi, North Carolina, South Carolina, Tennessee and Tribal Nations)

Date of Government Version: 11/23/2022	Source: EPA Region 4
Date Data Arrived at EDR: 12/06/2022	Telephone: 404-562-9424
Date Made Active in Reports: 03/03/2023	Last EDR Contact: 05/09/2023
Number of Days to Update: 87	Next Scheduled EDR Contact: 07/31/2023
	Data Release Frequency: Varies

INDIAN UST R1: Underground Storage Tanks on Indian Land

The Indian Underground Storage Tank (UST) database provides information about underground storage tanks on Indian land in EPA Region 1 (Connecticut, Maine, Massachusetts, New Hampshire, Rhode Island, Vermont and ten Tribal Nations).

Date of Government Version: 10/19/2022	Source: EPA, Region 1
Date Data Arrived at EDR: 12/06/2022	Telephone: 617-918-1313
Date Made Active in Reports: 03/03/2023	Last EDR Contact: 05/09/2023
Number of Days to Update: 87	Next Scheduled EDR Contact: 07/31/2023
	Data Release Frequency: Varies

INDIAN UST R9: Underground Storage Tanks on Indian Land

The Indian Underground Storage Tank (UST) database provides information about underground storage tanks on Indian land in EPA Region 9 (Arizona, California, Hawaii, Nevada, the Pacific Islands, and Tribal Nations).

Date of Government Version: 11/23/2022	Source: EPA Region 9
Date Data Arrived at EDR: 12/06/2022	Telephone: 415-972-3368
Date Made Active in Reports: 03/03/2023	Last EDR Contact: 05/09/2023
Number of Days to Update: 87	Next Scheduled EDR Contact: 07/31/2023
	Data Release Frequency: Varies

INDIAN UST R8: Underground Storage Tanks on Indian Land

The Indian Underground Storage Tank (UST) database provides information about underground storage tanks on Indian land in EPA Region 8 (Colorado, Montana, North Dakota, South Dakota, Utah, Wyoming and 27 Tribal Nations).

Date of Government Version: 11/23/2022	Source: EPA Region 8
Date Data Arrived at EDR: 12/06/2022	Telephone: 303-312-6137
Date Made Active in Reports: 03/03/2023	Last EDR Contact: 05/09/2023
Number of Days to Update: 87	Next Scheduled EDR Contact: 07/31/2023
	Data Release Frequency: Varies

INDIAN UST R7: Underground Storage Tanks on Indian Land

The Indian Underground Storage Tank (UST) database provides information about underground storage tanks on Indian land in EPA Region 7 (Iowa, Kansas, Missouri, Nebraska, and 9 Tribal Nations).

Date of Government Version: 10/14/2022	Source: EPA Region 7
Date Data Arrived at EDR: 12/06/2022	Telephone: 913-551-7003
Date Made Active in Reports: 03/03/2023	Last EDR Contact: 05/09/2023
Number of Days to Update: 87	Next Scheduled EDR Contact: 07/31/2023
	Data Release Frequency: Varies

GOVERNMENT RECORDS SEARCHED / DATA CURRENCY TRACKING

Lists of state and tribal voluntary cleanup sites

INDIAN VCP R1: Voluntary Cleanup Priority Listing

A listing of voluntary cleanup priority sites located on Indian Land located in Region 1.

Date of Government Version: 07/27/2015	Source: EPA, Region 1
Date Data Arrived at EDR: 09/29/2015	Telephone: 617-918-1102
Date Made Active in Reports: 02/18/2016	Last EDR Contact: 03/17/2023
Number of Days to Update: 142	Next Scheduled EDR Contact: 07/03/2023
	Data Release Frequency: Varies

INDIAN VCP R7: Voluntary Cleanup Priority Listing

A listing of voluntary cleanup priority sites located on Indian Land located in Region 7.

Date of Government Version: 03/20/2008	Source: EPA, Region 7
Date Data Arrived at EDR: 04/22/2008	Telephone: 913-551-7365
Date Made Active in Reports: 05/19/2008	Last EDR Contact: 07/08/2021
Number of Days to Update: 27	Next Scheduled EDR Contact: 07/20/2009
	Data Release Frequency: Varies

VCP: Voluntary Cleanup Program Properties

Contains low threat level properties with either confirmed or unconfirmed releases and the project proponents have request that DTSC oversee investigation and/or cleanup activities and have agreed to provide coverage for DTSC's costs.

Date of Government Version: 01/23/2023	Source: Department of Toxic Substances Control
Date Data Arrived at EDR: 01/24/2023	Telephone: 916-323-3400
Date Made Active in Reports: 04/10/2023	Last EDR Contact: 04/25/2023
Number of Days to Update: 76	Next Scheduled EDR Contact: 08/07/2023
	Data Release Frequency: Quarterly

Lists of state and tribal brownfield sites

BROWNFIELDS: Considered Brownfields Sites Listing

A listing of sites the SWRCB considers to be Brownfields since these are sites have come to them through the MOA Process.

Date of Government Version: 03/20/2023	Source: State Water Resources Control Board
Date Data Arrived at EDR: 03/21/2023	Telephone: 916-323-7905
Date Made Active in Reports: 06/06/2023	Last EDR Contact: 03/21/2023
Number of Days to Update: 77	Next Scheduled EDR Contact: 07/03/2023
	Data Release Frequency: Quarterly

ADDITIONAL ENVIRONMENTAL RECORDS

Local Brownfield lists

US BROWNFIELDS: A Listing of Brownfields Sites

Brownfields are real property, the expansion, redevelopment, or reuse of which may be complicated by the presence or potential presence of a hazardous substance, pollutant, or contaminant. Cleaning up and reinvesting in these properties takes development pressures off of undeveloped, open land, and both improves and protects the environment. Assessment, Cleanup and Redevelopment Exchange System (ACRES) stores information reported by EPA Brownfields grant recipients on brownfields properties assessed or cleaned up with grant funding as well as information on Targeted Brownfields Assessments performed by EPA Regions. A listing of ACRES Brownfield sites is obtained from Cleanups in My Community. Cleanups in My Community provides information on Brownfields properties for which information is reported back to EPA, as well as areas served by Brownfields grant programs.

Date of Government Version: 04/06/2023	Source: Environmental Protection Agency
Date Data Arrived at EDR: 04/13/2023	Telephone: 202-566-2777
Date Made Active in Reports: 04/19/2023	Last EDR Contact: 04/06/2023
Number of Days to Update: 6	Next Scheduled EDR Contact: 06/26/2023
	Data Release Frequency: Semi-Annually

GOVERNMENT RECORDS SEARCHED / DATA CURRENCY TRACKING

Local Lists of Landfill / Solid Waste Disposal Sites

WMUDS/SWAT: Waste Management Unit Database

Waste Management Unit Database System. WMUDS is used by the State Water Resources Control Board staff and the Regional Water Quality Control Boards for program tracking and inventory of waste management units. WMUDS is composed of the following databases: Facility Information, Scheduled Inspections Information, Waste Management Unit Information, SWAT Program Information, SWAT Report Summary Information, SWAT Report Summary Data, Chapter 15 (formerly Subchapter 15) Information, Chapter 15 Monitoring Parameters, TPCA Program Information, RCRA Program Information, Closure Information, and Interested Parties Information.

Date of Government Version: 04/01/2000	Source: State Water Resources Control Board
Date Data Arrived at EDR: 04/10/2000	Telephone: 916-227-4448
Date Made Active in Reports: 05/10/2000	Last EDR Contact: 04/19/2023
Number of Days to Update: 30	Next Scheduled EDR Contact: 08/07/2023
	Data Release Frequency: No Update Planned

SWRCY: Recycler Database

A listing of recycling facilities in California.

Date of Government Version: 03/06/2023	Source: Department of Conservation
Date Data Arrived at EDR: 03/07/2023	Telephone: 916-323-3836
Date Made Active in Reports: 05/24/2023	Last EDR Contact: 06/02/2023
Number of Days to Update: 78	Next Scheduled EDR Contact: 09/18/2023
	Data Release Frequency: Quarterly

HAULERS: Registered Waste Tire Haulers Listing

A listing of registered waste tire haulers.

Date of Government Version: 11/16/2022	Source: Integrated Waste Management Board
Date Data Arrived at EDR: 11/22/2022	Telephone: 916-341-6422
Date Made Active in Reports: 02/13/2023	Last EDR Contact: 05/31/2023
Number of Days to Update: 83	Next Scheduled EDR Contact: 08/21/2023
	Data Release Frequency: Varies

INDIAN ODI: Report on the Status of Open Dumps on Indian Lands

Location of open dumps on Indian land.

Date of Government Version: 12/31/1998	Source: Environmental Protection Agency
Date Data Arrived at EDR: 12/03/2007	Telephone: 703-308-8245
Date Made Active in Reports: 01/24/2008	Last EDR Contact: 04/19/2023
Number of Days to Update: 52	Next Scheduled EDR Contact: 08/07/2023
	Data Release Frequency: Varies

ODI: Open Dump Inventory

An open dump is defined as a disposal facility that does not comply with one or more of the Part 257 or Part 258 Subtitle D Criteria.

Date of Government Version: 06/30/1985	Source: Environmental Protection Agency
Date Data Arrived at EDR: 08/09/2004	Telephone: 800-424-9346
Date Made Active in Reports: 09/17/2004	Last EDR Contact: 06/09/2004
Number of Days to Update: 39	Next Scheduled EDR Contact: N/A
	Data Release Frequency: No Update Planned

DEBRIS REGION 9: Torres Martinez Reservation Illegal Dump Site Locations

A listing of illegal dump sites location on the Torres Martinez Indian Reservation located in eastern Riverside County and northern Imperial County, California.

Date of Government Version: 01/12/2009	Source: EPA, Region 9
Date Data Arrived at EDR: 05/07/2009	Telephone: 415-947-4219
Date Made Active in Reports: 09/21/2009	Last EDR Contact: 04/12/2023
Number of Days to Update: 137	Next Scheduled EDR Contact: 07/31/2023
	Data Release Frequency: No Update Planned

GOVERNMENT RECORDS SEARCHED / DATA CURRENCY TRACKING

IHS OPEN DUMPS: Open Dumps on Indian Land

A listing of all open dumps located on Indian Land in the United States.

Date of Government Version: 04/01/2014	Source: Department of Health & Human Services, Indian Health Service
Date Data Arrived at EDR: 08/06/2014	Telephone: 301-443-1452
Date Made Active in Reports: 01/29/2015	Last EDR Contact: 04/27/2023
Number of Days to Update: 176	Next Scheduled EDR Contact: 08/07/2023
	Data Release Frequency: Varies

Local Lists of Hazardous waste / Contaminated Sites

US HIST CDL: National Clandestine Laboratory Register

A listing of clandestine drug lab locations that have been removed from the DEAs National Clandestine Laboratory Register.

Date of Government Version: 01/06/2023	Source: Drug Enforcement Administration
Date Data Arrived at EDR: 02/02/2023	Telephone: 202-307-1000
Date Made Active in Reports: 02/10/2023	Last EDR Contact: 05/23/2023
Number of Days to Update: 8	Next Scheduled EDR Contact: 09/04/2023
	Data Release Frequency: No Update Planned

HIST CAL-SITES: Calsites Database

The Calsites database contains potential or confirmed hazardous substance release properties. In 1996, California EPA reevaluated and significantly reduced the number of sites in the Calsites database. No longer updated by the state agency. It has been replaced by ENVIROSTOR.

Date of Government Version: 08/08/2005	Source: Department of Toxic Substance Control
Date Data Arrived at EDR: 08/03/2006	Telephone: 916-323-3400
Date Made Active in Reports: 08/24/2006	Last EDR Contact: 02/23/2009
Number of Days to Update: 21	Next Scheduled EDR Contact: 05/25/2009
	Data Release Frequency: No Update Planned

SCH: School Property Evaluation Program

This category contains proposed and existing school sites that are being evaluated by DTSC for possible hazardous materials contamination. In some cases, these properties may be listed in the CalSites category depending on the level of threat to public health and safety or the environment they pose.

Date of Government Version: 01/23/2023	Source: Department of Toxic Substances Control
Date Data Arrived at EDR: 01/24/2023	Telephone: 916-323-3400
Date Made Active in Reports: 04/10/2023	Last EDR Contact: 04/25/2023
Number of Days to Update: 76	Next Scheduled EDR Contact: 08/07/2023
	Data Release Frequency: Quarterly

CDL: Clandestine Drug Labs

A listing of drug lab locations. Listing of a location in this database does not indicate that any illegal drug lab materials were or were not present there, and does not constitute a determination that the location either requires or does not require additional cleanup work.

Date of Government Version: 12/31/2020	Source: Department of Toxic Substances Control
Date Data Arrived at EDR: 11/30/2022	Telephone: 916-255-6504
Date Made Active in Reports: 02/09/2023	Last EDR Contact: 06/06/2023
Number of Days to Update: 71	Next Scheduled EDR Contact: 08/14/2023
	Data Release Frequency: Varies

CERS HAZ WASTE: CERS HAZ WASTE

List of sites in the California Environmental Protection Agency (CalEPA) Regulated Site Portal which fall under the Hazardous Chemical Management, Hazardous Waste Onsite Treatment, Household Hazardous Waste Collection, Hazardous Waste Generator, and RCRA LQ HW Generator programs.

GOVERNMENT RECORDS SEARCHED / DATA CURRENCY TRACKING

Date of Government Version: 01/05/2023
Date Data Arrived at EDR: 01/06/2023
Date Made Active in Reports: 01/11/2023
Number of Days to Update: 5

Source: CalEPA
Telephone: 916-323-2514
Last EDR Contact: 04/18/2023
Next Scheduled EDR Contact: 07/31/2023
Data Release Frequency: Quarterly

TOXIC PITS: Toxic Pits Cleanup Act Sites

Toxic PITS Cleanup Act Sites. TOXIC PITS identifies sites suspected of containing hazardous substances where cleanup has not yet been completed.

Date of Government Version: 07/01/1995
Date Data Arrived at EDR: 08/30/1995
Date Made Active in Reports: 09/26/1995
Number of Days to Update: 27

Source: State Water Resources Control Board
Telephone: 916-227-4364
Last EDR Contact: 01/26/2009
Next Scheduled EDR Contact: 04/27/2009
Data Release Frequency: No Update Planned

US CDL: Clandestine Drug Labs

A listing of clandestine drug lab locations. The U.S. Department of Justice ("the Department") provides this web site as a public service. It contains addresses of some locations where law enforcement agencies reported they found chemicals or other items that indicated the presence of either clandestine drug laboratories or dumpsites. In most cases, the source of the entries is not the Department, and the Department has not verified the entry and does not guarantee its accuracy. Members of the public must verify the accuracy of all entries by, for example, contacting local law enforcement and local health departments.

Date of Government Version: 01/06/2023
Date Data Arrived at EDR: 02/02/2023
Date Made Active in Reports: 02/10/2023
Number of Days to Update: 8

Source: Drug Enforcement Administration
Telephone: 202-307-1000
Last EDR Contact: 05/23/2023
Next Scheduled EDR Contact: 09/04/2023
Data Release Frequency: Quarterly

Local Lists of Registered Storage Tanks

SWEEPS UST: SWEEPS UST Listing

Statewide Environmental Evaluation and Planning System. This underground storage tank listing was updated and maintained by a company contacted by the SWRCB in the early 1990's. The listing is no longer updated or maintained. The local agency is the contact for more information on a site on the SWEEPS list.

Date of Government Version: 06/01/1994
Date Data Arrived at EDR: 07/07/2005
Date Made Active in Reports: 08/11/2005
Number of Days to Update: 35

Source: State Water Resources Control Board
Telephone: N/A
Last EDR Contact: 06/03/2005
Next Scheduled EDR Contact: N/A
Data Release Frequency: No Update Planned

HIST UST: Hazardous Substance Storage Container Database

The Hazardous Substance Storage Container Database is a historical listing of UST sites. Refer to local/county source for current data.

Date of Government Version: 10/15/1990
Date Data Arrived at EDR: 01/25/1991
Date Made Active in Reports: 02/12/1991
Number of Days to Update: 18

Source: State Water Resources Control Board
Telephone: 916-341-5851
Last EDR Contact: 07/26/2001
Next Scheduled EDR Contact: N/A
Data Release Frequency: No Update Planned

SAN FRANCISCO AST: Aboveground Storage Tank Site Listing

Aboveground storage tank sites

Date of Government Version: 02/03/2023
Date Data Arrived at EDR: 02/07/2023
Date Made Active in Reports: 04/25/2023
Number of Days to Update: 77

Source: San Francisco County Department of Public Health
Telephone: 415-252-3896
Last EDR Contact: 04/26/2023
Next Scheduled EDR Contact: 08/14/2023
Data Release Frequency: Varies

GOVERNMENT RECORDS SEARCHED / DATA CURRENCY TRACKING

CERS TANKS: California Environmental Reporting System (CERS) Tanks

List of sites in the California Environmental Protection Agency (CalEPA) Regulated Site Portal which fall under the Aboveground Petroleum Storage and Underground Storage Tank regulatory programs.

Date of Government Version: 01/06/2023	Source: California Environmental Protection Agency
Date Data Arrived at EDR: 01/06/2023	Telephone: 916-323-2514
Date Made Active in Reports: 01/11/2023	Last EDR Contact: 04/18/2023
Number of Days to Update: 5	Next Scheduled EDR Contact: 07/31/2023
	Data Release Frequency: Quarterly

CA FID UST: Facility Inventory Database

The Facility Inventory Database (FID) contains a historical listing of active and inactive underground storage tank locations from the State Water Resource Control Board. Refer to local/county source for current data.

Date of Government Version: 10/31/1994	Source: California Environmental Protection Agency
Date Data Arrived at EDR: 09/05/1995	Telephone: 916-341-5851
Date Made Active in Reports: 09/29/1995	Last EDR Contact: 12/28/1998
Number of Days to Update: 24	Next Scheduled EDR Contact: N/A
	Data Release Frequency: No Update Planned

Local Land Records

LIENS: Environmental Liens Listing

A listing of property locations with environmental liens for California where DTSC is a lien holder.

Date of Government Version: 02/23/2023	Source: Department of Toxic Substances Control
Date Data Arrived at EDR: 02/24/2023	Telephone: 916-323-3400
Date Made Active in Reports: 03/23/2023	Last EDR Contact: 06/06/2023
Number of Days to Update: 27	Next Scheduled EDR Contact: 09/11/2023
	Data Release Frequency: Varies

LIENS 2: CERCLA Lien Information

A Federal CERCLA ('Superfund') lien can exist by operation of law at any site or property at which EPA has spent Superfund monies. These monies are spent to investigate and address releases and threatened releases of contamination. CERCLIS provides information as to the identity of these sites and properties.

Date of Government Version: 04/26/2023	Source: Environmental Protection Agency
Date Data Arrived at EDR: 05/02/2023	Telephone: 202-564-6023
Date Made Active in Reports: 05/17/2023	Last EDR Contact: 06/02/2023
Number of Days to Update: 15	Next Scheduled EDR Contact: 07/10/2023
	Data Release Frequency: Semi-Annually

DEED: Deed Restriction Listing

Site Mitigation and Brownfields Reuse Program Facility Sites with Deed Restrictions & Hazardous Waste Management Program Facility Sites with Deed / Land Use Restriction. The DTSC Site Mitigation and Brownfields Reuse Program (SMBRP) list includes sites cleaned up under the program's oversight and generally does not include current or former hazardous waste facilities that required a hazardous waste facility permit. The list represents deed restrictions that are active. Some sites have multiple deed restrictions. The DTSC Hazardous Waste Management Program (HWMP) has developed a list of current or former hazardous waste facilities that have a recorded land use restriction at the local county recorder's office. The land use restrictions on this list were required by the DTSC HWMP as a result of the presence of hazardous substances that remain on site after the facility (or part of the facility) has been closed or cleaned up. The types of land use restriction include deed notice, deed restriction, or a land use restriction that binds current and future owners.

Date of Government Version: 02/27/2023	Source: DTSC and SWRCB
Date Data Arrived at EDR: 02/28/2023	Telephone: 916-323-3400
Date Made Active in Reports: 05/17/2023	Last EDR Contact: 05/25/2023
Number of Days to Update: 78	Next Scheduled EDR Contact: 09/11/2023
	Data Release Frequency: Semi-Annually

Records of Emergency Release Reports

GOVERNMENT RECORDS SEARCHED / DATA CURRENCY TRACKING

HMIRS: Hazardous Materials Information Reporting System

Hazardous Materials Incident Report System. HMIRS contains hazardous material spill incidents reported to DOT.

Date of Government Version: 03/19/2023	Source: U.S. Department of Transportation
Date Data Arrived at EDR: 03/21/2023	Telephone: 202-366-4555
Date Made Active in Reports: 05/30/2023	Last EDR Contact: 03/21/2023
Number of Days to Update: 70	Next Scheduled EDR Contact: 07/03/2023
	Data Release Frequency: Quarterly

CHMIRS: California Hazardous Material Incident Report System

California Hazardous Material Incident Reporting System. CHMIRS contains information on reported hazardous material incidents (accidental releases or spills).

Date of Government Version: 08/02/2022	Source: Office of Emergency Services
Date Data Arrived at EDR: 10/17/2022	Telephone: 916-845-8400
Date Made Active in Reports: 01/04/2023	Last EDR Contact: 04/20/2023
Number of Days to Update: 79	Next Scheduled EDR Contact: 07/31/2023
	Data Release Frequency: Semi-Annually

LDS: Land Disposal Sites Listing (GEOTRACKER)

Land Disposal sites (Landfills) included in GeoTracker. GeoTracker is the Water Boards data management system for sites that impact, or have the potential to impact, water quality in California, with emphasis on groundwater.

Date of Government Version: 03/06/2023	Source: State Water Quality Control Board
Date Data Arrived at EDR: 03/07/2023	Telephone: 866-480-1028
Date Made Active in Reports: 03/30/2023	Last EDR Contact: 06/05/2023
Number of Days to Update: 23	Next Scheduled EDR Contact: 09/18/2023
	Data Release Frequency: Quarterly

MCS: Military Cleanup Sites Listing (GEOTRACKER)

Military sites (consisting of: Military UST sites; Military Privatized sites; and Military Cleanup sites [formerly known as DoD non UST]) included in GeoTracker. GeoTracker is the Water Boards data management system for sites that impact, or have the potential to impact, water quality in California, with emphasis on groundwater.

Date of Government Version: 03/06/2023	Source: State Water Resources Control Board
Date Data Arrived at EDR: 03/07/2023	Telephone: 866-480-1028
Date Made Active in Reports: 03/31/2023	Last EDR Contact: 06/05/2023
Number of Days to Update: 24	Next Scheduled EDR Contact: 09/18/2023
	Data Release Frequency: Quarterly

SPILLS 90: SPILLS90 data from FirstSearch

Spills 90 includes those spill and release records available exclusively from FirstSearch databases. Typically, they may include chemical, oil and/or hazardous substance spills recorded after 1990. Duplicate records that are already included in EDR incident and release records are not included in Spills 90.

Date of Government Version: 06/06/2012	Source: FirstSearch
Date Data Arrived at EDR: 01/03/2013	Telephone: N/A
Date Made Active in Reports: 02/22/2013	Last EDR Contact: 01/03/2013
Number of Days to Update: 50	Next Scheduled EDR Contact: N/A
	Data Release Frequency: No Update Planned

Other Ascertainable Records

RCRA NonGen / NLR: RCRA - Non Generators / No Longer Regulated

RCRAInfo is EPA's comprehensive information system, providing access to data supporting the Resource Conservation and Recovery Act (RCRA) of 1976 and the Hazardous and Solid Waste Amendments (HSWA) of 1984. The database includes selective information on sites which generate, transport, store, treat and/or dispose of hazardous waste as defined by the Resource Conservation and Recovery Act (RCRA). Non-Generators do not presently generate hazardous waste.

GOVERNMENT RECORDS SEARCHED / DATA CURRENCY TRACKING

Date of Government Version: 03/06/2023
Date Data Arrived at EDR: 03/09/2023
Date Made Active in Reports: 03/20/2023
Number of Days to Update: 11

Source: Environmental Protection Agency
Telephone: (415) 495-8895
Last EDR Contact: 03/09/2023
Next Scheduled EDR Contact: 07/03/2023
Data Release Frequency: Quarterly

FUDS: Formerly Used Defense Sites

The listing includes locations of Formerly Used Defense Sites properties where the US Army Corps of Engineers is actively working or will take necessary cleanup actions.

Date of Government Version: 02/01/2023
Date Data Arrived at EDR: 02/14/2023
Date Made Active in Reports: 05/02/2023
Number of Days to Update: 77

Source: U.S. Army Corps of Engineers
Telephone: 202-528-4285
Last EDR Contact: 05/16/2023
Next Scheduled EDR Contact: 08/28/2023
Data Release Frequency: Varies

DOD: Department of Defense Sites

This data set consists of federally owned or administered lands, administered by the Department of Defense, that have any area equal to or greater than 640 acres of the United States, Puerto Rico, and the U.S. Virgin Islands.

Date of Government Version: 06/07/2021
Date Data Arrived at EDR: 07/13/2021
Date Made Active in Reports: 03/09/2022
Number of Days to Update: 239

Source: USGS
Telephone: 888-275-8747
Last EDR Contact: 04/11/2023
Next Scheduled EDR Contact: 07/24/2023
Data Release Frequency: Varies

FEDLAND: Federal and Indian Lands

Federally and Indian administrated lands of the United States. Lands included are administrated by: Army Corps of Engineers, Bureau of Reclamation, National Wild and Scenic River, National Wildlife Refuge, Public Domain Land, Wilderness, Wilderness Study Area, Wildlife Management Area, Bureau of Indian Affairs, Bureau of Land Management, Department of Justice, Forest Service, Fish and Wildlife Service, National Park Service.

Date of Government Version: 04/02/2018
Date Data Arrived at EDR: 04/11/2018
Date Made Active in Reports: 11/06/2019
Number of Days to Update: 574

Source: U.S. Geological Survey
Telephone: 888-275-8747
Last EDR Contact: 04/03/2023
Next Scheduled EDR Contact: 07/17/2023
Data Release Frequency: N/A

SCRD DRYCLEANERS: State Coalition for Remediation of Drycleaners Listing

The State Coalition for Remediation of Drycleaners was established in 1998, with support from the U.S. EPA Office of Superfund Remediation and Technology Innovation. It is comprised of representatives of states with established drycleaner remediation programs. Currently the member states are Alabama, Connecticut, Florida, Illinois, Kansas, Minnesota, Missouri, North Carolina, Oregon, South Carolina, Tennessee, Texas, and Wisconsin.

Date of Government Version: 07/30/2021
Date Data Arrived at EDR: 02/03/2023
Date Made Active in Reports: 02/10/2023
Number of Days to Update: 7

Source: Environmental Protection Agency
Telephone: 615-532-8599
Last EDR Contact: 05/11/2023
Next Scheduled EDR Contact: 08/21/2023
Data Release Frequency: Varies

US FIN ASSUR: Financial Assurance Information

All owners and operators of facilities that treat, store, or dispose of hazardous waste are required to provide proof that they will have sufficient funds to pay for the clean up, closure, and post-closure care of their facilities.

Date of Government Version: 03/13/2023
Date Data Arrived at EDR: 03/21/2023
Date Made Active in Reports: 05/30/2023
Number of Days to Update: 70

Source: Environmental Protection Agency
Telephone: 202-566-1917
Last EDR Contact: 03/21/2023
Next Scheduled EDR Contact: 07/03/2023
Data Release Frequency: Quarterly

GOVERNMENT RECORDS SEARCHED / DATA CURRENCY TRACKING

EPA WATCH LIST: EPA WATCH LIST

EPA maintains a "Watch List" to facilitate dialogue between EPA, state and local environmental agencies on enforcement matters relating to facilities with alleged violations identified as either significant or high priority. Being on the Watch List does not mean that the facility has actually violated the law only that an investigation by EPA or a state or local environmental agency has led those organizations to allege that an unproven violation has in fact occurred. Being on the Watch List does not represent a higher level of concern regarding the alleged violations that were detected, but instead indicates cases requiring additional dialogue between EPA, state and local agencies - primarily because of the length of time the alleged violation has gone unaddressed or unresolved.

Date of Government Version: 08/30/2013	Source: Environmental Protection Agency
Date Data Arrived at EDR: 03/21/2014	Telephone: 617-520-3000
Date Made Active in Reports: 06/17/2014	Last EDR Contact: 05/01/2023
Number of Days to Update: 88	Next Scheduled EDR Contact: 08/14/2023
	Data Release Frequency: Quarterly

2020 COR ACTION: 2020 Corrective Action Program List

The EPA has set ambitious goals for the RCRA Corrective Action program by creating the 2020 Corrective Action Universe. This RCRA cleanup baseline includes facilities expected to need corrective action. The 2020 universe contains a wide variety of sites. Some properties are heavily contaminated while others were contaminated but have since been cleaned up. Still others have not been fully investigated yet, and may require little or no remediation. Inclusion in the 2020 Universe does not necessarily imply failure on the part of a facility to meet its RCRA obligations.

Date of Government Version: 09/30/2017	Source: Environmental Protection Agency
Date Data Arrived at EDR: 05/08/2018	Telephone: 703-308-4044
Date Made Active in Reports: 07/20/2018	Last EDR Contact: 05/04/2023
Number of Days to Update: 73	Next Scheduled EDR Contact: 08/14/2023
	Data Release Frequency: Varies

TSCA: Toxic Substances Control Act

Toxic Substances Control Act. TSCA identifies manufacturers and importers of chemical substances included on the TSCA Chemical Substance Inventory list. It includes data on the production volume of these substances by plant site.

Date of Government Version: 12/31/2020	Source: EPA
Date Data Arrived at EDR: 06/14/2022	Telephone: 202-260-5521
Date Made Active in Reports: 03/24/2023	Last EDR Contact: 03/13/2023
Number of Days to Update: 283	Next Scheduled EDR Contact: 06/26/2023
	Data Release Frequency: Every 4 Years

TRIS: Toxic Chemical Release Inventory System

Toxic Release Inventory System. TRIS identifies facilities which release toxic chemicals to the air, water and land in reportable quantities under SARA Title III Section 313.

Date of Government Version: 12/31/2021	Source: EPA
Date Data Arrived at EDR: 02/16/2023	Telephone: 202-566-0250
Date Made Active in Reports: 05/02/2023	Last EDR Contact: 05/19/2023
Number of Days to Update: 75	Next Scheduled EDR Contact: 08/28/2023
	Data Release Frequency: Annually

SSTS: Section 7 Tracking Systems

Section 7 of the Federal Insecticide, Fungicide and Rodenticide Act, as amended (92 Stat. 829) requires all registered pesticide-producing establishments to submit a report to the Environmental Protection Agency by March 1st each year. Each establishment must report the types and amounts of pesticides, active ingredients and devices being produced, and those having been produced and sold or distributed in the past year.

Date of Government Version: 01/17/2023	Source: EPA
Date Data Arrived at EDR: 01/18/2023	Telephone: 202-564-4203
Date Made Active in Reports: 04/19/2023	Last EDR Contact: 04/18/2023
Number of Days to Update: 91	Next Scheduled EDR Contact: 07/31/2023
	Data Release Frequency: Annually

GOVERNMENT RECORDS SEARCHED / DATA CURRENCY TRACKING

ROD: Records Of Decision

Record of Decision. ROD documents mandate a permanent remedy at an NPL (Superfund) site containing technical and health information to aid in the cleanup.

Date of Government Version: 04/26/2023	Source: EPA
Date Data Arrived at EDR: 05/02/2023	Telephone: 703-416-0223
Date Made Active in Reports: 05/17/2023	Last EDR Contact: 06/02/2023
Number of Days to Update: 15	Next Scheduled EDR Contact: 09/11/2023
	Data Release Frequency: Annually

RMP: Risk Management Plans

When Congress passed the Clean Air Act Amendments of 1990, it required EPA to publish regulations and guidance for chemical accident prevention at facilities using extremely hazardous substances. The Risk Management Program Rule (RMP Rule) was written to implement Section 112(r) of these amendments. The rule, which built upon existing industry codes and standards, requires companies of all sizes that use certain flammable and toxic substances to develop a Risk Management Program, which includes a(n): Hazard assessment that details the potential effects of an accidental release, an accident history of the last five years, and an evaluation of worst-case and alternative accidental releases; Prevention program that includes safety precautions and maintenance, monitoring, and employee training measures; and Emergency response program that spells out emergency health care, employee training measures and procedures for informing the public and response agencies (e.g the fire department) should an accident occur.

Date of Government Version: 04/27/2022	Source: Environmental Protection Agency
Date Data Arrived at EDR: 05/04/2022	Telephone: 202-564-8600
Date Made Active in Reports: 05/10/2022	Last EDR Contact: 04/13/2023
Number of Days to Update: 6	Next Scheduled EDR Contact: 07/31/2023
	Data Release Frequency: Varies

RAATS: RCRA Administrative Action Tracking System

RCRA Administration Action Tracking System. RAATS contains records based on enforcement actions issued under RCRA pertaining to major violators and includes administrative and civil actions brought by the EPA. For administration actions after September 30, 1995, data entry in the RAATS database was discontinued. EPA will retain a copy of the database for historical records. It was necessary to terminate RAATS because a decrease in agency resources made it impossible to continue to update the information contained in the database.

Date of Government Version: 04/17/1995	Source: EPA
Date Data Arrived at EDR: 07/03/1995	Telephone: 202-564-4104
Date Made Active in Reports: 08/07/1995	Last EDR Contact: 06/02/2008
Number of Days to Update: 35	Next Scheduled EDR Contact: 09/01/2008
	Data Release Frequency: No Update Planned

PRP: Potentially Responsible Parties

A listing of verified Potentially Responsible Parties

Date of Government Version: 04/26/2023	Source: EPA
Date Data Arrived at EDR: 05/02/2023	Telephone: 202-564-6023
Date Made Active in Reports: 05/17/2023	Last EDR Contact: 06/02/2023
Number of Days to Update: 15	Next Scheduled EDR Contact: 08/14/2023
	Data Release Frequency: Quarterly

PADS: PCB Activity Database System

PCB Activity Database. PADS Identifies generators, transporters, commercial storers and/or brokers and disposers of PCB's who are required to notify the EPA of such activities.

Date of Government Version: 11/03/2022	Source: EPA
Date Data Arrived at EDR: 01/04/2023	Telephone: 202-566-0500
Date Made Active in Reports: 04/03/2023	Last EDR Contact: 04/04/2023
Number of Days to Update: 89	Next Scheduled EDR Contact: 07/17/2023
	Data Release Frequency: Annually

GOVERNMENT RECORDS SEARCHED / DATA CURRENCY TRACKING

ICIS: Integrated Compliance Information System

The Integrated Compliance Information System (ICIS) supports the information needs of the national enforcement and compliance program as well as the unique needs of the National Pollutant Discharge Elimination System (NPDES) program.

Date of Government Version: 11/18/2016	Source: Environmental Protection Agency
Date Data Arrived at EDR: 11/23/2016	Telephone: 202-564-2501
Date Made Active in Reports: 02/10/2017	Last EDR Contact: 03/29/2023
Number of Days to Update: 79	Next Scheduled EDR Contact: 07/17/2023
	Data Release Frequency: Quarterly

FTTS: FIFRA/ TSCA Tracking System - FIFRA (Federal Insecticide, Fungicide, & Rodenticide Act)/TSCA (Toxic Substances Control Act)
FTTS tracks administrative cases and pesticide enforcement actions and compliance activities related to FIFRA, TSCA and EPCRA (Emergency Planning and Community Right-to-Know Act). To maintain currency, EDR contacts the Agency on a quarterly basis.

Date of Government Version: 04/09/2009	Source: EPA/Office of Prevention, Pesticides and Toxic Substances
Date Data Arrived at EDR: 04/16/2009	Telephone: 202-566-1667
Date Made Active in Reports: 05/11/2009	Last EDR Contact: 08/18/2017
Number of Days to Update: 25	Next Scheduled EDR Contact: 12/04/2017
	Data Release Frequency: No Update Planned

FTTS INSP: FIFRA/ TSCA Tracking System - FIFRA (Federal Insecticide, Fungicide, & Rodenticide Act)/TSCA (Toxic Substances Control Act)
A listing of FIFRA/TSCA Tracking System (FTTS) inspections and enforcements.

Date of Government Version: 04/09/2009	Source: EPA
Date Data Arrived at EDR: 04/16/2009	Telephone: 202-566-1667
Date Made Active in Reports: 05/11/2009	Last EDR Contact: 08/18/2017
Number of Days to Update: 25	Next Scheduled EDR Contact: 12/04/2017
	Data Release Frequency: No Update Planned

MLTS: Material Licensing Tracking System

MLTS is maintained by the Nuclear Regulatory Commission and contains a list of approximately 8,100 sites which possess or use radioactive materials and which are subject to NRC licensing requirements. To maintain currency, EDR contacts the Agency on a quarterly basis.

Date of Government Version: 03/15/2023	Source: Nuclear Regulatory Commission
Date Data Arrived at EDR: 03/21/2023	Telephone: 301-415-7169
Date Made Active in Reports: 05/30/2023	Last EDR Contact: 04/13/2023
Number of Days to Update: 70	Next Scheduled EDR Contact: 07/31/2023
	Data Release Frequency: Quarterly

COAL ASH DOE: Steam-Electric Plant Operation Data

A listing of power plants that store ash in surface ponds.

Date of Government Version: 12/31/2020	Source: Department of Energy
Date Data Arrived at EDR: 11/30/2021	Telephone: 202-586-8719
Date Made Active in Reports: 02/22/2022	Last EDR Contact: 05/25/2023
Number of Days to Update: 84	Next Scheduled EDR Contact: 09/11/2023
	Data Release Frequency: Varies

COAL ASH EPA: Coal Combustion Residues Surface Impoundments List

A listing of coal combustion residues surface impoundments with high hazard potential ratings.

Date of Government Version: 01/12/2017	Source: Environmental Protection Agency
Date Data Arrived at EDR: 03/05/2019	Telephone: N/A
Date Made Active in Reports: 11/11/2019	Last EDR Contact: 05/25/2023
Number of Days to Update: 251	Next Scheduled EDR Contact: 09/11/2023
	Data Release Frequency: Varies

GOVERNMENT RECORDS SEARCHED / DATA CURRENCY TRACKING

PCB TRANSFORMER: PCB Transformer Registration Database

The database of PCB transformer registrations that includes all PCB registration submittals.

Date of Government Version: 09/13/2019	Source: Environmental Protection Agency
Date Data Arrived at EDR: 11/06/2019	Telephone: 202-566-0517
Date Made Active in Reports: 02/10/2020	Last EDR Contact: 05/04/2023
Number of Days to Update: 96	Next Scheduled EDR Contact: 08/14/2023
	Data Release Frequency: Varies

RADINFO: Radiation Information Database

The Radiation Information Database (RADINFO) contains information about facilities that are regulated by U.S. Environmental Protection Agency (EPA) regulations for radiation and radioactivity.

Date of Government Version: 07/01/2019	Source: Environmental Protection Agency
Date Data Arrived at EDR: 07/01/2019	Telephone: 202-343-9775
Date Made Active in Reports: 09/23/2019	Last EDR Contact: 03/23/2023
Number of Days to Update: 84	Next Scheduled EDR Contact: 07/10/2023
	Data Release Frequency: Quarterly

HIST FTTS: FIFRA/TSCA Tracking System Administrative Case Listing

A complete administrative case listing from the FIFRA/TSCA Tracking System (FTTS) for all ten EPA regions. The information was obtained from the National Compliance Database (NCDB). NCDB supports the implementation of FIFRA (Federal Insecticide, Fungicide, and Rodenticide Act) and TSCA (Toxic Substances Control Act). Some EPA regions are now closing out records. Because of that, and the fact that some EPA regions are not providing EPA Headquarters with updated records, it was decided to create a HIST FTTS database. It included records that may not be included in the newer FTTS database updates. This database is no longer updated.

Date of Government Version: 10/19/2006	Source: Environmental Protection Agency
Date Data Arrived at EDR: 03/01/2007	Telephone: 202-564-2501
Date Made Active in Reports: 04/10/2007	Last EDR Contact: 12/17/2007
Number of Days to Update: 40	Next Scheduled EDR Contact: 03/17/2008
	Data Release Frequency: No Update Planned

HIST FTTS INSP: FIFRA/TSCA Tracking System Inspection & Enforcement Case Listing

A complete inspection and enforcement case listing from the FIFRA/TSCA Tracking System (FTTS) for all ten EPA regions. The information was obtained from the National Compliance Database (NCDB). NCDB supports the implementation of FIFRA (Federal Insecticide, Fungicide, and Rodenticide Act) and TSCA (Toxic Substances Control Act). Some EPA regions are now closing out records. Because of that, and the fact that some EPA regions are not providing EPA Headquarters with updated records, it was decided to create a HIST FTTS database. It included records that may not be included in the newer FTTS database updates. This database is no longer updated.

Date of Government Version: 10/19/2006	Source: Environmental Protection Agency
Date Data Arrived at EDR: 03/01/2007	Telephone: 202-564-2501
Date Made Active in Reports: 04/10/2007	Last EDR Contact: 12/17/2008
Number of Days to Update: 40	Next Scheduled EDR Contact: 03/17/2008
	Data Release Frequency: No Update Planned

DOT OPS: Incident and Accident Data

Department of Transportation, Office of Pipeline Safety Incident and Accident data.

Date of Government Version: 01/02/2020	Source: Department of Transportation, Office of Pipeline Safety
Date Data Arrived at EDR: 01/28/2020	Telephone: 202-366-4595
Date Made Active in Reports: 04/17/2020	Last EDR Contact: 04/25/2023
Number of Days to Update: 80	Next Scheduled EDR Contact: 08/07/2023
	Data Release Frequency: Quarterly

CONSENT: Superfund (CERCLA) Consent Decrees

Major legal settlements that establish responsibility and standards for cleanup at NPL (Superfund) sites. Released periodically by United States District Courts after settlement by parties to litigation matters.

GOVERNMENT RECORDS SEARCHED / DATA CURRENCY TRACKING

Date of Government Version: 12/31/2022
Date Data Arrived at EDR: 01/12/2023
Date Made Active in Reports: 04/07/2023
Number of Days to Update: 85

Source: Department of Justice, Consent Decree Library
Telephone: Varies
Last EDR Contact: 04/03/2023
Next Scheduled EDR Contact: 07/17/2023
Data Release Frequency: Varies

BRS: Biennial Reporting System

The Biennial Reporting System is a national system administered by the EPA that collects data on the generation and management of hazardous waste. BRS captures detailed data from two groups: Large Quantity Generators (LQG) and Treatment, Storage, and Disposal Facilities.

Date of Government Version: 12/31/2021
Date Data Arrived at EDR: 03/09/2023
Date Made Active in Reports: 03/20/2023
Number of Days to Update: 11

Source: EPA/NTIS
Telephone: 800-424-9346
Last EDR Contact: 03/09/2023
Next Scheduled EDR Contact: 07/03/2023
Data Release Frequency: Biennially

INDIAN RESERV: Indian Reservations

This map layer portrays Indian administered lands of the United States that have any area equal to or greater than 640 acres.

Date of Government Version: 12/31/2014
Date Data Arrived at EDR: 07/14/2015
Date Made Active in Reports: 01/10/2017
Number of Days to Update: 546

Source: USGS
Telephone: 202-208-3710
Last EDR Contact: 04/06/2023
Next Scheduled EDR Contact: 07/17/2023
Data Release Frequency: Semi-Annually

FUSRAP: Formerly Utilized Sites Remedial Action Program

DOE established the Formerly Utilized Sites Remedial Action Program (FUSRAP) in 1974 to remediate sites where radioactive contamination remained from Manhattan Project and early U.S. Atomic Energy Commission (AEC) operations.

Date of Government Version: 07/26/2021
Date Data Arrived at EDR: 07/27/2021
Date Made Active in Reports: 10/22/2021
Number of Days to Update: 87

Source: Department of Energy
Telephone: 202-586-3559
Last EDR Contact: 04/26/2023
Next Scheduled EDR Contact: 08/14/2023
Data Release Frequency: Varies

UMTRA: Uranium Mill Tailings Sites

Uranium ore was mined by private companies for federal government use in national defense programs. When the mills shut down, large piles of the sand-like material (mill tailings) remain after uranium has been extracted from the ore. Levels of human exposure to radioactive materials from the piles are low; however, in some cases tailings were used as construction materials before the potential health hazards of the tailings were recognized.

Date of Government Version: 08/30/2019
Date Data Arrived at EDR: 11/15/2019
Date Made Active in Reports: 01/28/2020
Number of Days to Update: 74

Source: Department of Energy
Telephone: 505-845-0011
Last EDR Contact: 05/24/2023
Next Scheduled EDR Contact: 08/28/2023
Data Release Frequency: Varies

LEAD SMELTER 1: Lead Smelter Sites

A listing of former lead smelter site locations.

Date of Government Version: 04/26/2023
Date Data Arrived at EDR: 05/02/2023
Date Made Active in Reports: 05/17/2023
Number of Days to Update: 15

Source: Environmental Protection Agency
Telephone: 703-603-8787
Last EDR Contact: 06/02/2023
Next Scheduled EDR Contact: 07/10/2023
Data Release Frequency: Varies

LEAD SMELTER 2: Lead Smelter Sites

A list of several hundred sites in the U.S. where secondary lead smelting was done from 1931 and 1964. These sites may pose a threat to public health through ingestion or inhalation of contaminated soil or dust

GOVERNMENT RECORDS SEARCHED / DATA CURRENCY TRACKING

Date of Government Version: 04/05/2001
Date Data Arrived at EDR: 10/27/2010
Date Made Active in Reports: 12/02/2010
Number of Days to Update: 36

Source: American Journal of Public Health
Telephone: 703-305-6451
Last EDR Contact: 12/02/2009
Next Scheduled EDR Contact: N/A
Data Release Frequency: No Update Planned

US AIRS (AFS): Aerometric Information Retrieval System Facility Subsystem (AFS)

The database is a sub-system of Aerometric Information Retrieval System (AIRS). AFS contains compliance data on air pollution point sources regulated by the U.S. EPA and/or state and local air regulatory agencies. This information comes from source reports by various stationary sources of air pollution, such as electric power plants, steel mills, factories, and universities, and provides information about the air pollutants they produce. Action, air program, air program pollutant, and general level plant data. It is used to track emissions and compliance data from industrial plants.

Date of Government Version: 10/12/2016
Date Data Arrived at EDR: 10/26/2016
Date Made Active in Reports: 02/03/2017
Number of Days to Update: 100

Source: EPA
Telephone: 202-564-2496
Last EDR Contact: 09/26/2017
Next Scheduled EDR Contact: 01/08/2018
Data Release Frequency: Annually

US AIRS MINOR: Air Facility System Data

A listing of minor source facilities.

Date of Government Version: 10/12/2016
Date Data Arrived at EDR: 10/26/2016
Date Made Active in Reports: 02/03/2017
Number of Days to Update: 100

Source: EPA
Telephone: 202-564-2496
Last EDR Contact: 09/26/2017
Next Scheduled EDR Contact: 01/08/2018
Data Release Frequency: Annually

MINES VIOLATIONS: MSHA Violation Assessment Data

Mines violation and assessment information. Department of Labor, Mine Safety & Health Administration.

Date of Government Version: 02/27/2023
Date Data Arrived at EDR: 03/01/2023
Date Made Active in Reports: 03/24/2023
Number of Days to Update: 23

Source: DOL, Mine Safety & Health Admi
Telephone: 202-693-9424
Last EDR Contact: 05/24/2023
Next Scheduled EDR Contact: 09/11/2023
Data Release Frequency: Quarterly

US MINES: Mines Master Index File

Contains all mine identification numbers issued for mines active or opened since 1971. The data also includes violation information.

Date of Government Version: 02/02/2023
Date Data Arrived at EDR: 02/22/2023
Date Made Active in Reports: 05/17/2023
Number of Days to Update: 84

Source: Department of Labor, Mine Safety and Health Administration
Telephone: 303-231-5959
Last EDR Contact: 05/24/2023
Next Scheduled EDR Contact: 09/04/2023
Data Release Frequency: Semi-Annually

US MINES 2: Ferrous and Nonferrous Metal Mines Database Listing

This map layer includes ferrous (ferrous metal mines are facilities that extract ferrous metals, such as iron ore or molybdenum) and nonferrous (Nonferrous metal mines are facilities that extract nonferrous metals, such as gold, silver, copper, zinc, and lead) metal mines in the United States.

Date of Government Version: 01/07/2022
Date Data Arrived at EDR: 02/24/2023
Date Made Active in Reports: 05/17/2023
Number of Days to Update: 82

Source: USGS
Telephone: 703-648-7709
Last EDR Contact: 05/25/2023
Next Scheduled EDR Contact: 09/04/2023
Data Release Frequency: Varies

GOVERNMENT RECORDS SEARCHED / DATA CURRENCY TRACKING

US MINES 3: Active Mines & Mineral Plants Database Listing

Active Mines and Mineral Processing Plant operations for commodities monitored by the Minerals Information Team of the USGS.

Date of Government Version: 04/14/2011	Source: USGS
Date Data Arrived at EDR: 06/08/2011	Telephone: 703-648-7709
Date Made Active in Reports: 09/13/2011	Last EDR Contact: 05/25/2023
Number of Days to Update: 97	Next Scheduled EDR Contact: 09/04/2023
	Data Release Frequency: Varies

ABANDONED MINES: Abandoned Mines

An inventory of land and water impacted by past mining (primarily coal mining) is maintained by OSMRE to provide information needed to implement the Surface Mining Control and Reclamation Act of 1977 (SMCRA). The inventory contains information on the location, type, and extent of AML impacts, as well as, information on the cost associated with the reclamation of those problems. The inventory is based upon field surveys by State, Tribal, and OSMRE program officials. It is dynamic to the extent that it is modified as new problems are identified and existing problems are reclaimed.

Date of Government Version: 03/17/2023	Source: Department of Interior
Date Data Arrived at EDR: 03/17/2023	Telephone: 202-208-2609
Date Made Active in Reports: 05/30/2023	Last EDR Contact: 05/31/2023
Number of Days to Update: 74	Next Scheduled EDR Contact: 09/18/2023
	Data Release Frequency: Quarterly

FINDS: Facility Index System/Facility Registry System

Facility Index System. FINDS contains both facility information and 'pointers' to other sources that contain more detail. EDR includes the following FINDS databases in this report: PCS (Permit Compliance System), AIRS (Aerometric Information Retrieval System), DOCKET (Enforcement Docket used to manage and track information on civil judicial enforcement cases for all environmental statutes), FURS (Federal Underground Injection Control), C-DOCKET (Criminal Docket System used to track criminal enforcement actions for all environmental statutes), FFIS (Federal Facilities Information System), STATE (State Environmental Laws and Statutes), and PADS (PCB Activity Data System).

Date of Government Version: 02/02/2023	Source: EPA
Date Data Arrived at EDR: 02/28/2023	Telephone: (415) 947-8000
Date Made Active in Reports: 03/24/2023	Last EDR Contact: 05/25/2023
Number of Days to Update: 24	Next Scheduled EDR Contact: 09/11/2023
	Data Release Frequency: Quarterly

DOCKET HWC: Hazardous Waste Compliance Docket Listing

A complete list of the Federal Agency Hazardous Waste Compliance Docket Facilities.

Date of Government Version: 05/06/2021	Source: Environmental Protection Agency
Date Data Arrived at EDR: 05/21/2021	Telephone: 202-564-0527
Date Made Active in Reports: 08/11/2021	Last EDR Contact: 05/17/2023
Number of Days to Update: 82	Next Scheduled EDR Contact: 09/04/2023
	Data Release Frequency: Varies

UXO: Unexploded Ordnance Sites

A listing of unexploded ordnance site locations

Date of Government Version: 11/09/2021	Source: Department of Defense
Date Data Arrived at EDR: 10/20/2022	Telephone: 703-704-1564
Date Made Active in Reports: 01/10/2023	Last EDR Contact: 04/27/2023
Number of Days to Update: 82	Next Scheduled EDR Contact: 07/24/2023
	Data Release Frequency: Varies

ECHO: Enforcement & Compliance History Information

ECHO provides integrated compliance and enforcement information for about 800,000 regulated facilities nationwide.

GOVERNMENT RECORDS SEARCHED / DATA CURRENCY TRACKING

Date of Government Version: 01/01/2023
Date Data Arrived at EDR: 01/04/2023
Date Made Active in Reports: 04/03/2023
Number of Days to Update: 89

Source: Environmental Protection Agency
Telephone: 202-564-2280
Last EDR Contact: 03/31/2023
Next Scheduled EDR Contact: 07/17/2023
Data Release Frequency: Quarterly

FUELS PROGRAM: EPA Fuels Program Registered Listing

This listing includes facilities that are registered under the Part 80 (Code of Federal Regulations) EPA Fuels Programs. All companies now are required to submit new and updated registrations.

Date of Government Version: 02/13/2023
Date Data Arrived at EDR: 02/14/2023
Date Made Active in Reports: 04/19/2023
Number of Days to Update: 64

Source: EPA
Telephone: 800-385-6164
Last EDR Contact: 05/17/2023
Next Scheduled EDR Contact: 08/28/2023
Data Release Frequency: Quarterly

PFAS NPL: Superfund Sites with PFAS Detections Information

EPA's Office of Land and Emergency Management and EPA Regional Offices maintain data describing what is known about site investigations, contamination, and remedial actions under the Comprehensive Environmental Response, Compensation, and Liability Act (CERCLA) where PFAS is present in the environment.

Date of Government Version: 02/23/2022
Date Data Arrived at EDR: 07/08/2022
Date Made Active in Reports: 11/08/2022
Number of Days to Update: 123

Source: Environmental Protection Agency
Telephone: 703-603-8895
Last EDR Contact: 04/04/2023
Next Scheduled EDR Contact: 07/17/2023
Data Release Frequency: Varies

PFAS FEDERAL SITES: Federal Sites PFAS Information

Several federal entities, such as the federal Superfund program, Department of Defense, National Aeronautics and Space Administration, Department of Transportation, and Department of Energy provided information for sites with known or suspected detections at federal facilities.

Date of Government Version: 03/30/2023
Date Data Arrived at EDR: 03/30/2023
Date Made Active in Reports: 04/07/2023
Number of Days to Update: 8

Source: Environmental Protection Agency
Telephone: 202-272-0167
Last EDR Contact: 03/30/2023
Next Scheduled EDR Contact: 07/17/2023
Data Release Frequency: Varies

PFAS TSCA: PFAS Manufacture and Imports Information

EPA issued the Chemical Data Reporting (CDR) Rule under the Toxic Substances Control Act (TSCA) and requires chemical manufacturers and facilities that manufacture or import chemical substances to report data to EPA. EPA publishes non-confidential business information (non-CBI) and includes descriptive information about each site, corporate parent, production volume, other manufacturing information, and processing and use information.

Date of Government Version: 01/03/2022
Date Data Arrived at EDR: 03/31/2022
Date Made Active in Reports: 11/08/2022
Number of Days to Update: 222

Source: Environmental Protection Agency
Telephone: 202-272-0167
Last EDR Contact: 03/30/2023
Next Scheduled EDR Contact: 07/17/2023
Data Release Frequency: Varies

PFAS RCRA MANIFEST: PFAS Transfers Identified In the RCRA Database Listing

To work around the lack of PFAS waste codes in the RCRA database, EPA developed the PFAS Transfers dataset by mining e-Manifest records containing at least one of these common PFAS keywords: PFAS, PFOA, PFOS, PERFL, AFFF, GENX, GEN-X (plus the VT waste codes). These keywords were searched for in the following text fields: Manifest handling instructions (MANIFEST_HANDLING_INSTR), Non-hazardous waste description (NON_HAZ_WASTE_DESCRIPTION), DOT printed information (DOT_PRINTED_INFORMATION), Waste line handling instructions (WASTE_LINE_HANDLING_INSTR), Waste residue comments (WASTE_RESIDUE_COMMENTS).

Date of Government Version: 03/30/2023
Date Data Arrived at EDR: 03/30/2023
Date Made Active in Reports: 05/02/2023
Number of Days to Update: 33

Source: Environmental Protection Agency
Telephone: 202-272-0167
Last EDR Contact: 03/30/2023
Next Scheduled EDR Contact: 07/17/2023
Data Release Frequency: Varies

GOVERNMENT RECORDS SEARCHED / DATA CURRENCY TRACKING

PFAS ATSDR: PFAS Contamination Site Location Listing

PFAS contamination site locations from the Department of Health & Human Services, Center for Disease Control & Prevention. ATSDR is involved at a number of PFAS-related sites, either directly or through assisting state and federal partners. As of now, most sites are related to drinking water contamination connected with PFAS production facilities or fire training areas where aqueous film-forming firefighting foam (AFFF) was regularly used.

Date of Government Version: 06/24/2020	Source: Department of Health & Human Services
Date Data Arrived at EDR: 03/17/2021	Telephone: 202-741-5770
Date Made Active in Reports: 11/08/2022	Last EDR Contact: 04/20/2023
Number of Days to Update: 601	Next Scheduled EDR Contact: 08/07/2023
	Data Release Frequency: Varies

PFAS WQP: Ambient Environmental Sampling for PFAS

The Water Quality Portal (WQP) is a part of a modernized repository storing ambient sampling data for all environmental media and tissue samples. A wide range of federal, state, tribal and local governments, academic and non-governmental organizations and individuals submit project details and sampling results to this public repository. The information is commonly used for research and assessments of environmental quality.

Date of Government Version: 03/30/2023	Source: Environmental Protection Agency
Date Data Arrived at EDR: 03/30/2023	Telephone: 202-272-0167
Date Made Active in Reports: 05/02/2023	Last EDR Contact: 03/30/2023
Number of Days to Update: 33	Next Scheduled EDR Contact: 07/17/2023
	Data Release Frequency: Varies

PFAS NPDES: Clean Water Act Discharge Monitoring Information

Any discharger of pollutants to waters of the United States from a point source must have a National Pollutant Discharge Elimination System (NPDES) permit. The process for obtaining limits involves the regulated entity (permittee) disclosing releases in a NPDES permit application and the permitting authority (typically the state but sometimes EPA) deciding whether to require monitoring or monitoring with limits.

Date of Government Version: 03/30/2023	Source: Environmental Protection Agency
Date Data Arrived at EDR: 03/30/2023	Telephone: 202-272-0167
Date Made Active in Reports: 04/07/2023	Last EDR Contact: 03/30/2023
Number of Days to Update: 8	Next Scheduled EDR Contact: 07/17/2023
	Data Release Frequency: Varies

PFAS ECHO: Facilities in Industries that May Be Handling PFAS Listing

Regulators and the public have expressed interest in knowing which regulated entities may be using PFAS. EPA has developed a dataset from various sources that show which industries may be handling PFAS. Approximately 120,000 facilities subject to federal environmental programs have operated or currently operate in industry sectors with processes that may involve handling and/or release of PFAS.

Date of Government Version: 03/30/2023	Source: Environmental Protection Agency
Date Data Arrived at EDR: 03/30/2023	Telephone: 202-272-0167
Date Made Active in Reports: 04/03/2023	Last EDR Contact: 03/30/2023
Number of Days to Update: 4	Next Scheduled EDR Contact: 07/17/2023
	Data Release Frequency: Varies

PFAS ECHO FIRE TRAINING: Facilities in Industries that May Be Handling PFAS Listing

A list of fire training sites was added to the Industry Sectors dataset using a keyword search on the permitted facility's name to identify sites where fire-fighting foam may have been used in training exercises. Additionally, you may view an example spreadsheet of the subset of fire training facility data, as well as the keywords used in selecting or deselecting a facility for the subset. as well as the keywords used in selecting or deselecting a facility for the subset. These keywords were tested to maximize accuracy in selecting facilities that may use fire-fighting foam in training exercises, however, due to the lack of a required reporting field in the data systems for designating fire training sites, this methodology may not identify all fire training sites or may potentially misidentify them.

Date of Government Version: 03/30/2023	Source: Environmental Protection Agency
Date Data Arrived at EDR: 03/30/2023	Telephone: 202-272-0167
Date Made Active in Reports: 04/03/2023	Last EDR Contact: 03/30/2023
Number of Days to Update: 4	Next Scheduled EDR Contact: 07/17/2023
	Data Release Frequency: Varies

GOVERNMENT RECORDS SEARCHED / DATA CURRENCY TRACKING

PFAS PART 139 AIRPORT: All Certified Part 139 Airports PFAS Information Listing

Since July 1, 2006, all certified part 139 airports are required to have fire-fighting foam onsite that meet military specifications (MIL-F-24385) (14 CFR 139.317). To date, these military specification fire-fighting foams are fluorinated and have been historically used for training and extinguishing. The 2018 FAA Reauthorization Act has a provision stating that no later than October 2021, FAA shall not require the use of fluorinated AFFF. This provision does not prohibit the use of fluorinated AFFF at Part 139 civilian airports; it only prohibits FAA from mandating its use. The Federal Aviation Administration's document AC 150/5210-6D - Aircraft Fire Extinguishing Agents provides guidance on Aircraft Fire Extinguishing Agents, which includes Aqueous Film Forming Foam (AFFF).

Date of Government Version: 03/30/2023	Source: Environmental Protection Agency
Date Data Arrived at EDR: 03/30/2023	Telephone: 202-272-0167
Date Made Active in Reports: 04/03/2023	Last EDR Contact: 03/30/2023
Number of Days to Update: 4	Next Scheduled EDR Contact: 07/17/2023
	Data Release Frequency: Varies

AQUEOUS FOAM NRC: Aqueous Foam Related Incidents Listing

The National Response Center (NRC) serves as an emergency call center that fields initial reports for pollution and railroad incidents and forwards that information to appropriate federal/state agencies for response. The spreadsheets posted to the NRC website contain initial incident data that has not been validated or investigated by a federal/state response agency. Response center calls from 1990 to the most recent complete calendar year where there was indication of Aqueous Film Forming Foam (AFFF) usage are included in this dataset. NRC calls may reference AFFF usage in the ?Material Involved? or ?Incident Description? fields.

Date of Government Version: 04/27/2023	Source: Environmental Protection Agency
Date Data Arrived at EDR: 04/27/2023	Telephone: 202-272-0167
Date Made Active in Reports: 05/02/2023	Last EDR Contact: 04/27/2023
Number of Days to Update: 5	Next Scheduled EDR Contact: 07/17/2023
	Data Release Frequency: Varies

PFAS: PFAS Contamination Site Location Listing

A listing of PFAS contaminated sites included in the GeoTracker database.

Date of Government Version: 03/06/2023	Source: State Water Resources Control Board
Date Data Arrived at EDR: 03/07/2023	Telephone: 866-480-1028
Date Made Active in Reports: 05/05/2023	Last EDR Contact: 06/02/2023
Number of Days to Update: 59	Next Scheduled EDR Contact: 09/18/2023
	Data Release Frequency: Varies

AQUEOUS FOAM: Former Fire Training Facility Assessments Listing

Airports shown on this list are those believed to use Aqueous Film Forming Foam (AFFF), and certified by the Federal Aviation Administration (FAA) under Title 14, Code of Federal Regulations (CFR), Part 139 (14 CFR Part 139). This list was created by SWRCB using information available from the FAA. Location points shown are from the latitude and longitude listed on the FAA airport master record.

Date of Government Version: 03/06/2023	Source: State Water Resources Control Board
Date Data Arrived at EDR: 03/07/2023	Telephone: 916-341-5455
Date Made Active in Reports: 05/23/2023	Last EDR Contact: 06/02/2023
Number of Days to Update: 77	Next Scheduled EDR Contact: 09/18/2023
	Data Release Frequency: Varies

CA BOND EXP. PLAN: Bond Expenditure Plan

Department of Health Services developed a site-specific expenditure plan as the basis for an appropriation of Hazardous Substance Cleanup Bond Act funds. It is not updated.

Date of Government Version: 01/01/1989	Source: Department of Health Services
Date Data Arrived at EDR: 07/27/1994	Telephone: 916-255-2118
Date Made Active in Reports: 08/02/1994	Last EDR Contact: 05/31/1994
Number of Days to Update: 6	Next Scheduled EDR Contact: N/A
	Data Release Frequency: No Update Planned

GOVERNMENT RECORDS SEARCHED / DATA CURRENCY TRACKING

CORTESE: "Cortese" Hazardous Waste & Substances Sites List

The sites for the list are designated by the State Water Resource Control Board (LUST), the Integrated Waste Board (SWF/LS), and the Department of Toxic Substances Control (Cal-Sites).

Date of Government Version: 03/20/2023	Source: CAL EPA/Office of Emergency Information
Date Data Arrived at EDR: 03/21/2023	Telephone: 916-323-3400
Date Made Active in Reports: 06/06/2023	Last EDR Contact: 03/21/2023
Number of Days to Update: 77	Next Scheduled EDR Contact: 07/03/2023
	Data Release Frequency: Quarterly

CUPA LIVERMORE-PLEASANTON: CUPA Facility Listing

list of facilities associated with the various CUPA programs in Livermore-Pleasanton

Date of Government Version: 12/07/2021	Source: Livermore-Pleasanton Fire Department
Date Data Arrived at EDR: 05/09/2022	Telephone: 925-454-2361
Date Made Active in Reports: 05/17/2022	Last EDR Contact: 05/08/2023
Number of Days to Update: 8	Next Scheduled EDR Contact: 08/21/2023
	Data Release Frequency: Varies

DRYCLEAN NO SONOMA CO DIST: Norther Sonoma County County Air Pollution Control District Drycleaner Facility Listing

A listing of drycleaner facility locations, for the Northern Sonoma County Air Pollution Control District.,

Date of Government Version: 04/17/2019	Source: Santa Barbara County Air Pollution Control District
Date Data Arrived at EDR: 04/17/2019	Telephone: 707-433-5911
Date Made Active in Reports: 05/01/2023	Last EDR Contact: 04/25/2023
Number of Days to Update: 1475	Next Scheduled EDR Contact: 09/11/2023
	Data Release Frequency: Varies

DRYCLEAN PLACER CO DIST: Placer County Air Quality Management District Drycleaner Facility Listing

A listing of drycleaner facility locations, for the Placer County Air Quality Management District.

Date of Government Version: 01/16/2018	Source: Placer County Air Quality Management District
Date Data Arrived at EDR: 04/19/2019	Telephone: 530-745-2335
Date Made Active in Reports: 05/01/2023	Last EDR Contact: 05/11/2023
Number of Days to Update: 1473	Next Scheduled EDR Contact: 09/11/2023
	Data Release Frequency: Varies

DRYCLEAN BAY AREA DIST: Bay Area Air Quality Management District Drycleaner Facility Listing

Bay Area Air Quality Management District Drycleaner Facility Listing.

Date of Government Version: 02/20/2019	Source: Bay Area Air Quality Management District
Date Data Arrived at EDR: 05/30/2019	Telephone: 415-516-1916
Date Made Active in Reports: 05/01/2023	Last EDR Contact: 04/24/2023
Number of Days to Update: 1432	Next Scheduled EDR Contact: 09/11/2023
	Data Release Frequency: Varies

DRYCLEAN BUTTE CO DIST: Butte County Air Quality Management District Drycleaner Facility Listing

Butte County Air Quality Management District Drycleaner Facility Listing.

Date of Government Version: 12/31/2018	Source: Butte County Air Quality Management District
Date Data Arrived at EDR: 04/23/2019	Telephone: 530-332-9400
Date Made Active in Reports: 05/01/2023	Last EDR Contact: 04/24/2023
Number of Days to Update: 1469	Next Scheduled EDR Contact: 09/11/2023
	Data Release Frequency: Varies

DRYCLEAN CALAVERAS CO DIST: Calaveras County Environmental Management Agency Drycleaner Facility Listing

A listing of drycleaner facility locations, for the Calaveras County Environmental Management Agency.

Date of Government Version: 06/17/2019	Source: Calaveras County Environmental Management Agency
Date Data Arrived at EDR: 06/19/2019	Telephone: 209-754-6399
Date Made Active in Reports: 05/01/2023	Last EDR Contact: 04/24/2023
Number of Days to Update: 1412	Next Scheduled EDR Contact: 09/16/2019
	Data Release Frequency: Varies

GOVERNMENT RECORDS SEARCHED / DATA CURRENCY TRACKING

DRYCLEAN EAST KERN DIST: Eastern Kern Air Pollution Control District Drycleaner Facility Listing
A listing of drycleaner facility locations, for the Eastern Kern Air Pollution Control District.

Date of Government Version: 04/17/2019	Source: Eastern Kern Air Pollution Control District
Date Data Arrived at EDR: 04/17/2019	Telephone: 661-862-9684
Date Made Active in Reports: 05/01/2023	Last EDR Contact: 04/25/2023
Number of Days to Update: 1475	Next Scheduled EDR Contact: 09/11/2023
	Data Release Frequency: Varies

DRYCLEAN GLENN CO DIST: Glenn County Air Pollution Control District Drycleaner Facility Listing
A listing of drycleaner facility locations, for the Glenn County Air Pollution Control District.

Date of Government Version: 04/17/2019	Source: Glenn County Air Pollution Control District
Date Data Arrived at EDR: 04/17/2019	Telephone: 530-934-6500
Date Made Active in Reports: 05/01/2023	Last EDR Contact: 05/03/2023
Number of Days to Update: 1475	Next Scheduled EDR Contact: 09/11/2023
	Data Release Frequency: Varies

DRYCLEAN GRANT: Grant Recipients List

Assembly Bill 998 (AB 998) established the Non-Toxic Dry Cleaning Incentive Program to provide financial assistance to the dry cleaning industry to switch from systems using perchloroethylene (Perc), an identified toxic air contaminant and potential human carcinogen, to non-toxic and non-smog forming alternatives.

Date of Government Version: 12/31/2020	Source: California Air Resources Board
Date Data Arrived at EDR: 02/04/2021	Telephone: 916-323-0006
Date Made Active in Reports: 05/01/2023	Last EDR Contact: 05/11/2023
Number of Days to Update: 816	Next Scheduled EDR Contact: 08/07/2023
	Data Release Frequency: Varies

DRYCLEAN IMPERIAL CO DIST: Imperial County Air Pollution Control District Drycleaner Facility Listing
A listing of drycleaner facility locations, for the Imperial County Air Pollution Control District

Date of Government Version: 05/14/2019	Source: Imperial County Air Pollution Control District
Date Data Arrived at EDR: 05/17/2019	Telephone: 442-265-1800
Date Made Active in Reports: 05/01/2023	Last EDR Contact: 04/25/2023
Number of Days to Update: 1445	Next Scheduled EDR Contact: 09/11/2023
	Data Release Frequency: Varies

DRYCLEAN LAKE CO DIST: Lake County Air Quality Management District Drycleaner Facility Listing
A listing of drycleaner facility locations, for the Lake County Air Quality Management District,

Date of Government Version: 04/29/2019	Source: Lake County Air Quality Management District
Date Data Arrived at EDR: 05/07/2019	Telephone: 707-263-7000
Date Made Active in Reports: 05/01/2023	Last EDR Contact: 05/11/2023
Number of Days to Update: 1455	Next Scheduled EDR Contact: 09/11/2023
	Data Release Frequency: Varies

DRYCLEAN MENDO CO DIST: Mendocino County Air Quality Management District Drycleaner Facility Listing
A listing of drycleaner facility locations, for the Mendocino County Air Quality Management District.

Date of Government Version: 02/08/2019	Source: Mendocino County Air Quality Management District
Date Data Arrived at EDR: 05/21/2019	Telephone: 707-463-4354
Date Made Active in Reports: 05/01/2023	Last EDR Contact: 04/25/2023
Number of Days to Update: 1441	Next Scheduled EDR Contact: 09/11/2023
	Data Release Frequency: Varies

DRYCLEAN MOJAVE DESERT DIST: Mojave Desert Air Quality Management District Drycleaner Facility Listing
A listing of drycleaner facility locations, for the Mojave Desert Air Quality Management District.

Date of Government Version: 04/17/2019	Source: Mojave Desert Air Quality Management District
Date Data Arrived at EDR: 04/17/2019	Telephone: 760-245-1661
Date Made Active in Reports: 05/01/2023	Last EDR Contact: 04/25/2023
Number of Days to Update: 1475	Next Scheduled EDR Contact: 09/11/2023
	Data Release Frequency: Varies

GOVERNMENT RECORDS SEARCHED / DATA CURRENCY TRACKING

DRYCLEAN MONTEREY BAY DIST: Monterey Bay Air Quality Management District Drycleaner Facility Listing
A listing of drycleaner facility locations, for the Monterey Bay Air Quality Management District.

Date of Government Version: 04/17/2019	Source: Monterey Bay Air Quality Management District
Date Data Arrived at EDR: 04/17/2019	Telephone: 831-647-9411
Date Made Active in Reports: 05/01/2023	Last EDR Contact: 04/25/2023
Number of Days to Update: 1475	Next Scheduled EDR Contact: 09/11/2023
	Data Release Frequency: Varies

DRYCLEAN NO COAST UNIFIED DIST: North Coast Unified Air Quality Management District Drycleaner Facility Listing
A listing of drycleaner facility locations, for the North Coast Unified Air Quality Management District.

Date of Government Version: 11/30/2016	Source: North Coast Unified Air Quality Management District
Date Data Arrived at EDR: 04/19/2019	Telephone: 707-443-3093
Date Made Active in Reports: 05/01/2023	Last EDR Contact: 04/25/2023
Number of Days to Update: 1473	Next Scheduled EDR Contact: 09/11/2023
	Data Release Frequency: Varies

DRYCLEAN NO SIERRA DIST: Northern Sierra Air Quality Management District Drycleaner Facility Listing
A listing of drycleaner facility locations, for the Northern Sierra Air Quality Management District,

Date of Government Version: 05/07/2019	Source: Northern Sierra Air Quality Management District
Date Data Arrived at EDR: 05/07/2019	Telephone: 530-274-9350
Date Made Active in Reports: 05/01/2023	Last EDR Contact: 04/25/2023
Number of Days to Update: 1455	Next Scheduled EDR Contact: 09/11/2023
	Data Release Frequency: Varies

DRYCLEAN SAN DIEGO CO DIST: San Diego County Air Pollution Control District Drycleaner Facility Listing
A listing of drycleaner facility locations, for the San Diego County Air Pollution Control District.

Date of Government Version: 02/01/2019	Source: San Diego County Air Pollution Control District
Date Data Arrived at EDR: 05/01/2019	Telephone: 858-586-2616
Date Made Active in Reports: 05/01/2023	Last EDR Contact: 04/25/2023
Number of Days to Update: 1461	Next Scheduled EDR Contact: 09/11/2023
	Data Release Frequency: Varies

DRYCLEAN SACRAMENTO METO DIST: Sacramento Metropolitan Air Quality Management District Drycleaner Facility Listing
A listing of drycleaner facility locations, for the Sacramento Metropolitan Air Quality Management District.

Date of Government Version: 04/24/2019	Source: Sacramento Metropolitan Air Quality Management District
Date Data Arrived at EDR: 04/25/2019	Telephone: 916-874-3958
Date Made Active in Reports: 05/01/2023	Last EDR Contact: 04/25/2023
Number of Days to Update: 1467	Next Scheduled EDR Contact: 09/11/2023
	Data Release Frequency: Varies

DRYCLEAN SANTA BARB CO DIST: Santa Barbara County Air Pollution Control District Drycleaner Facility Listing
A listing of drycleaner facility locations, for the Santa Barbara County Air Pollution Control District.

Date of Government Version: 02/19/2019	Source: Santa Barbara County Air Pollution Control District
Date Data Arrived at EDR: 04/17/2019	Telephone: 805-961-8867
Date Made Active in Reports: 05/01/2023	Last EDR Contact: 04/25/2023
Number of Days to Update: 1475	Next Scheduled EDR Contact: 09/11/2023
	Data Release Frequency: Varies

DRYCLEAN SAN JOAQ VAL DIST: San Joaquin Valley Air Pollution Control District Drycleaner Facility Listing
A listing of drycleaner facility locations, for the San Joaquin Valley Air Pollution Control District.

Date of Government Version: 05/01/2019	Source: San Joaquin Valley Air Pollution Control District
Date Data Arrived at EDR: 05/03/2019	Telephone: 559-230-6001
Date Made Active in Reports: 05/01/2023	Last EDR Contact: 05/11/2023
Number of Days to Update: 1459	Next Scheduled EDR Contact: 09/11/2023
	Data Release Frequency: Varies

GOVERNMENT RECORDS SEARCHED / DATA CURRENCY TRACKING

DRYCLEAN SAN LUIS OB CO DIST: San Luis Obispo County Air Pollution Control District Drycleaner Facility Listing
A listing of drycleaner facility locations, for the San Luis Obispo County Air Pollution Control District.

Date of Government Version: 04/23/2019	Source: San Luis Obispo County Air Pollution Control District
Date Data Arrived at EDR: 04/25/2019	Telephone: 805-781-5756
Date Made Active in Reports: 05/01/2023	Last EDR Contact: 04/25/2023
Number of Days to Update: 1467	Next Scheduled EDR Contact: 09/11/2023
	Data Release Frequency: Varies

DRYCLEAN SHASTA CO DIST: Shasta County Air Quality Management District District Drycleaner Facility Listing
A listing of drycleaner facility locations, for the Shasta County Air Quality Management District.

Date of Government Version: 04/17/2019	Source: Shasta County Air Quality Management District
Date Data Arrived at EDR: 04/19/2019	Telephone: 530-225-5674
Date Made Active in Reports: 05/01/2023	Last EDR Contact: 04/25/2023
Number of Days to Update: 1473	Next Scheduled EDR Contact: 09/11/2023
	Data Release Frequency: Varies

DRYCLEAN TEHAMA CO DIST: Tehama County Air Pollution Control District Drycleaner Facility Listing
A listing of drycleaner facility locations, for the Tehama County Air Pollution Control District.

Date of Government Version: 04/24/2019	Source: Tehama County Air Pollution Control District
Date Data Arrived at EDR: 04/24/2019	Telephone: 530-527-3717
Date Made Active in Reports: 05/01/2023	Last EDR Contact: 04/25/2023
Number of Days to Update: 1468	Next Scheduled EDR Contact: 09/11/2023
	Data Release Frequency: Varies

DRYCLEAN YOLO-SOLANO DIST: Yolo-Solano Air Quality Management District Drycleaner Facility Listing
A listing of drycleaner facility locations, for the Yolo-Solano Air Quality Management District.

Date of Government Version: 05/31/2019	Source: Yolo-Solano Air Quality Management District
Date Data Arrived at EDR: 06/06/2019	Telephone: 530-757-3650
Date Made Active in Reports: 05/01/2023	Last EDR Contact: 04/25/2023
Number of Days to Update: 1425	Next Scheduled EDR Contact: 09/11/2023
	Data Release Frequency: Varies

DRYCLEAN FEATHER RIVER DIST: Feather River Air Quality Management District Drycleaner Facility Listing
A listing of drycleaner facility locations, for the Feather River Air Quality Management District.

Date of Government Version: 03/08/2023	Source: Feather River Air Quality Management District
Date Data Arrived at EDR: 03/09/2023	Telephone: 530-634-7659
Date Made Active in Reports: 06/05/2023	Last EDR Contact: 03/06/2023
Number of Days to Update: 88	Next Scheduled EDR Contact: 09/16/2019
	Data Release Frequency: Varies

DRYCLEANERS: Cleaner Facilities

A list of drycleaner related facilities that have EPA ID numbers. These are facilities with certain SIC codes: power laundries, family and commercial; garment pressing and cleaner's agents; linen supply; coin-operated laundries and cleaning; drycleaning plants, except rugs; carpet and upholster cleaning; industrial launderers; laundry and garment services.

Date of Government Version: 08/27/2021	Source: Department of Toxic Substance Control
Date Data Arrived at EDR: 09/01/2021	Telephone: 916-327-4498
Date Made Active in Reports: 11/19/2021	Last EDR Contact: 06/06/2023
Number of Days to Update: 79	Next Scheduled EDR Contact: 09/11/2023
	Data Release Frequency: Annually

DRYCLEAN VENTURA CO DIST: Drycleaner Facility Listing
A listing of drycleaner facility locations, for the Ventura County Air Pollution Control District.

GOVERNMENT RECORDS SEARCHED / DATA CURRENCY TRACKING

Date of Government Version: 04/16/2019
Date Data Arrived at EDR: 04/17/2019
Date Made Active in Reports: 05/01/2023
Number of Days to Update: 1475

Source: Ventura County Air Pollution Control District
Telephone: 805-645-1421
Last EDR Contact: 04/25/2023
Next Scheduled EDR Contact: 09/11/2023
Data Release Frequency: Varies

DRYCLEAN SOUTH COAST: South Coast Air Quality Management District Drycleaner Listing
A listing of dry cleaners in the South Coast Air Quality Management District

Date of Government Version: 02/17/2023
Date Data Arrived at EDR: 02/17/2023
Date Made Active in Reports: 05/09/2023
Number of Days to Update: 81

Source: South Coast Air Quality Management District
Telephone: 909-396-3211
Last EDR Contact: 05/17/2023
Next Scheduled EDR Contact: 09/04/2023
Data Release Frequency: Varies

DRYCLEAN AVAQMD: Antelope Valley Air Quality Management District Drycleaner Listing
A listing of dry cleaners in the Antelope Valley Air Quality Management District.

Date of Government Version: 02/23/2023
Date Data Arrived at EDR: 02/24/2023
Date Made Active in Reports: 05/15/2023
Number of Days to Update: 80

Source: Antelope Valley Air Quality Management District
Telephone: 661-723-8070
Last EDR Contact: 05/23/2023
Next Scheduled EDR Contact: 09/11/2023
Data Release Frequency: Varies

EMI: Emissions Inventory Data

Toxics and criteria pollutant emissions data collected by the ARB and local air pollution agencies.

Date of Government Version: 12/31/2020
Date Data Arrived at EDR: 06/13/2022
Date Made Active in Reports: 08/30/2022
Number of Days to Update: 78

Source: California Air Resources Board
Telephone: 916-322-2990
Last EDR Contact: 03/16/2023
Next Scheduled EDR Contact: 06/26/2023
Data Release Frequency: Varies

ENF: Enforcement Action Listing

A listing of Water Board Enforcement Actions. Formal is everything except Oral/Verbal Communication, Notice of Violation, Expedited Payment Letter, and Staff Enforcement Letter.

Date of Government Version: 01/10/2023
Date Data Arrived at EDR: 01/18/2023
Date Made Active in Reports: 04/04/2023
Number of Days to Update: 76

Source: State Water Resources Control Board
Telephone: 916-445-9379
Last EDR Contact: 04/18/2023
Next Scheduled EDR Contact: 07/31/2023
Data Release Frequency: Varies

Financial Assurance 1: Financial Assurance Information Listing

Financial Assurance information

Date of Government Version: 01/11/2023
Date Data Arrived at EDR: 01/17/2023
Date Made Active in Reports: 04/04/2023
Number of Days to Update: 77

Source: Department of Toxic Substances Control
Telephone: 916-255-3628
Last EDR Contact: 04/12/2023
Next Scheduled EDR Contact: 07/31/2023
Data Release Frequency: Varies

Financial Assurance 2: Financial Assurance Information Listing

A listing of financial assurance information for solid waste facilities. Financial assurance is intended to ensure that resources are available to pay for the cost of closure, post-closure care, and corrective measures if the owner or operator of a regulated facility is unable or unwilling to pay.

Date of Government Version: 02/06/2023
Date Data Arrived at EDR: 02/15/2023
Date Made Active in Reports: 05/09/2023
Number of Days to Update: 83

Source: California Integrated Waste Management Board
Telephone: 916-341-6066
Last EDR Contact: 05/17/2023
Next Scheduled EDR Contact: 08/21/2023
Data Release Frequency: Varies

GOVERNMENT RECORDS SEARCHED / DATA CURRENCY TRACKING

ICE: ICE

Contains data pertaining to the Permitted Facilities with Inspections / Enforcements sites tracked in Envirostor.

Date of Government Version: 02/13/2023	Source: Department of Toxic Substances Control
Date Data Arrived at EDR: 02/14/2023	Telephone: 877-786-9427
Date Made Active in Reports: 05/08/2023	Last EDR Contact: 05/16/2023
Number of Days to Update: 83	Next Scheduled EDR Contact: 08/28/2023
	Data Release Frequency: Quarterly

HIST CORTESE: Hazardous Waste & Substance Site List

The sites for the list are designated by the State Water Resource Control Board [LUST], the Integrated Waste Board [SWF/LS], and the Department of Toxic Substances Control [CALSTATES]. This listing is no longer updated by the state agency.

Date of Government Version: 04/01/2001	Source: Department of Toxic Substances Control
Date Data Arrived at EDR: 01/22/2009	Telephone: 916-323-3400
Date Made Active in Reports: 04/08/2009	Last EDR Contact: 01/22/2009
Number of Days to Update: 76	Next Scheduled EDR Contact: N/A
	Data Release Frequency: No Update Planned

HWP: EnviroStor Permitted Facilities Listing

Detailed information on permitted hazardous waste facilities and corrective action ("cleanups") tracked in EnviroStor.

Date of Government Version: 02/13/2023	Source: Department of Toxic Substances Control
Date Data Arrived at EDR: 02/14/2023	Telephone: 916-323-3400
Date Made Active in Reports: 05/08/2023	Last EDR Contact: 05/16/2023
Number of Days to Update: 83	Next Scheduled EDR Contact: 08/28/2023
	Data Release Frequency: Quarterly

HWT: Registered Hazardous Waste Transporter Database

A listing of hazardous waste transporters. In California, unless specifically exempted, it is unlawful for any person to transport hazardous wastes unless the person holds a valid registration issued by DTSC. A hazardous waste transporter registration is valid for one year and is assigned a unique registration number.

Date of Government Version: 01/03/2023	Source: Department of Toxic Substances Control
Date Data Arrived at EDR: 01/04/2023	Telephone: 916-440-7145
Date Made Active in Reports: 03/21/2023	Last EDR Contact: 04/04/2023
Number of Days to Update: 76	Next Scheduled EDR Contact: 07/17/2023
	Data Release Frequency: Quarterly

HAZNET: Facility and Manifest Data

Facility and Manifest Data. The data is extracted from the copies of hazardous waste manifests received each year by the DTSC. The annual volume of manifests is typically 700,000 - 1,000,000 annually, representing approximately 350,000 - 500,000 shipments. Data are from the manifests submitted without correction, and therefore many contain some invalid values for data elements such as generator ID, TSD ID, waste category, and disposal method. This database begins with calendar year 1993.

Date of Government Version: 12/31/2021	Source: California Environmental Protection Agency
Date Data Arrived at EDR: 07/05/2022	Telephone: 916-255-1136
Date Made Active in Reports: 09/19/2022	Last EDR Contact: 04/06/2023
Number of Days to Update: 76	Next Scheduled EDR Contact: 07/17/2023
	Data Release Frequency: Annually

MINES: Mines Site Location Listing

A listing of mine site locations from the Office of Mine Reclamation.

Date of Government Version: 03/06/2023	Source: Department of Conservation
Date Data Arrived at EDR: 03/07/2023	Telephone: 916-322-1080
Date Made Active in Reports: 05/23/2023	Last EDR Contact: 06/02/2023
Number of Days to Update: 77	Next Scheduled EDR Contact: 09/18/2023
	Data Release Frequency: Quarterly

GOVERNMENT RECORDS SEARCHED / DATA CURRENCY TRACKING

MWMP: Medical Waste Management Program Listing

The Medical Waste Management Program (MWMP) ensures the proper handling and disposal of medical waste by permitting and inspecting medical waste Offsite Treatment Facilities (PDF) and Transfer Stations (PDF) throughout the state. MWMP also oversees all Medical Waste Transporters.

Date of Government Version: 01/09/2023	Source: Department of Public Health
Date Data Arrived at EDR: 02/28/2023	Telephone: 916-558-1784
Date Made Active in Reports: 05/17/2023	Last EDR Contact: 05/25/2023
Number of Days to Update: 78	Next Scheduled EDR Contact: 09/11/2023
	Data Release Frequency: Varies

NPDES: NPDES Permits Listing

A listing of NPDES permits, including stormwater.

Date of Government Version: 02/06/2023	Source: State Water Resources Control Board
Date Data Arrived at EDR: 02/07/2023	Telephone: 916-445-9379
Date Made Active in Reports: 04/28/2023	Last EDR Contact: 05/08/2023
Number of Days to Update: 80	Next Scheduled EDR Contact: 08/21/2023
	Data Release Frequency: Quarterly

PEST LIC: Pesticide Regulation Licenses Listing

A listing of licenses and certificates issued by the Department of Pesticide Regulation. The DPR issues licenses and/or certificates to: Persons and businesses that apply or sell pesticides; Pest control dealers and brokers; Persons who advise on agricultural pesticide applications.

Date of Government Version: 02/27/2023	Source: Department of Pesticide Regulation
Date Data Arrived at EDR: 02/28/2023	Telephone: 916-445-4038
Date Made Active in Reports: 05/22/2023	Last EDR Contact: 05/25/2023
Number of Days to Update: 83	Next Scheduled EDR Contact: 09/11/2023
	Data Release Frequency: Quarterly

PROC: Certified Processors Database

A listing of certified processors.

Date of Government Version: 03/06/2023	Source: Department of Conservation
Date Data Arrived at EDR: 03/07/2023	Telephone: 916-323-3836
Date Made Active in Reports: 03/31/2023	Last EDR Contact: 06/02/2023
Number of Days to Update: 24	Next Scheduled EDR Contact: 09/18/2023
	Data Release Frequency: Quarterly

NOTIFY 65: Proposition 65 Records

Listings of all Proposition 65 incidents reported to counties by the State Water Resources Control Board and the Regional Water Quality Control Board. This database is no longer updated by the reporting agency.

Date of Government Version: 03/09/2023	Source: State Water Resources Control Board
Date Data Arrived at EDR: 03/10/2023	Telephone: 916-445-3846
Date Made Active in Reports: 05/24/2023	Last EDR Contact: 06/06/2023
Number of Days to Update: 75	Next Scheduled EDR Contact: 09/25/2023
	Data Release Frequency: No Update Planned

SAN JOSE HAZMAT: Hazardous Material Facilities

Hazardous material facilities, including underground storage tank sites.

Date of Government Version: 11/03/2020	Source: City of San Jose Fire Department
Date Data Arrived at EDR: 11/05/2020	Telephone: 408-535-7694
Date Made Active in Reports: 01/26/2021	Last EDR Contact: 04/26/2023
Number of Days to Update: 82	Next Scheduled EDR Contact: 08/14/2023
	Data Release Frequency: Annually

GOVERNMENT RECORDS SEARCHED / DATA CURRENCY TRACKING

UIC: UIC Listing

A listing of wells identified as underground injection wells, in the California Oil and Gas Wells database.

Date of Government Version: 03/06/2023	Source: Department of Conservation
Date Data Arrived at EDR: 03/07/2023	Telephone: 916-445-2408
Date Made Active in Reports: 03/31/2023	Last EDR Contact: 06/02/2023
Number of Days to Update: 24	Next Scheduled EDR Contact: 09/18/2023
	Data Release Frequency: Varies

UIC GEO: Underground Injection Control Sites (GEOTRACKER)

Underground control injection sites

Date of Government Version: 03/06/2023	Source: State Water Resource Control Board
Date Data Arrived at EDR: 03/07/2023	Telephone: 866-480-1028
Date Made Active in Reports: 03/31/2023	Last EDR Contact: 06/05/2023
Number of Days to Update: 24	Next Scheduled EDR Contact: 09/18/2023
	Data Release Frequency: Varies

WASTEWATER PITS: Oil Wastewater Pits Listing

Water officials discovered that oil producers have been dumping chemical-laden wastewater into hundreds of unlined pits that are operating without proper permits. Inspections completed by the Central Valley Regional Water Quality Control Board revealed the existence of previously unidentified waste sites. The water boards review found that more than one-third of the region's active disposal pits are operating without permission.

Date of Government Version: 02/11/2021	Source: RWQCB, Central Valley Region
Date Data Arrived at EDR: 07/01/2021	Telephone: 559-445-5577
Date Made Active in Reports: 09/29/2021	Last EDR Contact: 04/06/2023
Number of Days to Update: 90	Next Scheduled EDR Contact: 07/17/2023
	Data Release Frequency: Varies

WDS: Waste Discharge System

Sites which have been issued waste discharge requirements.

Date of Government Version: 06/19/2007	Source: State Water Resources Control Board
Date Data Arrived at EDR: 06/20/2007	Telephone: 916-341-5227
Date Made Active in Reports: 06/29/2007	Last EDR Contact: 05/10/2023
Number of Days to Update: 9	Next Scheduled EDR Contact: 08/28/2023
	Data Release Frequency: No Update Planned

WIP: Well Investigation Program Case List

Well Investigation Program case in the San Gabriel and San Fernando Valley area.

Date of Government Version: 07/03/2009	Source: Los Angeles Water Quality Control Board
Date Data Arrived at EDR: 07/21/2009	Telephone: 213-576-6726
Date Made Active in Reports: 08/03/2009	Last EDR Contact: 03/16/2023
Number of Days to Update: 13	Next Scheduled EDR Contact: 07/03/2023
	Data Release Frequency: No Update Planned

MILITARY PRIV SITES: Military Privatized Sites (GEOTRACKER)

Military privatized sites

Date of Government Version: 03/06/2023	Source: State Water Resources Control Board
Date Data Arrived at EDR: 03/07/2023	Telephone: 866-480-1028
Date Made Active in Reports: 03/31/2023	Last EDR Contact: 06/05/2023
Number of Days to Update: 24	Next Scheduled EDR Contact: 09/18/2023
	Data Release Frequency: Varies

PROJECT: Project Sites (GEOTRACKER)

Projects sites

GOVERNMENT RECORDS SEARCHED / DATA CURRENCY TRACKING

Date of Government Version: 03/06/2023
Date Data Arrived at EDR: 03/07/2023
Date Made Active in Reports: 03/31/2023
Number of Days to Update: 24

Source: State Water Resources Control Board
Telephone: 866-480-1028
Last EDR Contact: 06/05/2023
Next Scheduled EDR Contact: 09/18/2023
Data Release Frequency: Varies

WDR: Waste Discharge Requirements Listing

In general, the Waste Discharge Requirements (WDRs) Program (sometimes also referred to as the "Non Chapter 15 (Non 15) Program") regulates point discharges that are exempt pursuant to Subsection 20090 of Title 27 and not subject to the Federal Water Pollution Control Act. Exemptions from Title 27 may be granted for nine categories of discharges (e.g., sewage, wastewater, etc.) that meet, and continue to meet, the preconditions listed for each specific exemption. The scope of the WDRs Program also includes the discharge of wastes classified as inert, pursuant to section 20230 of Title 27.

Date of Government Version: 03/06/2023
Date Data Arrived at EDR: 03/07/2023
Date Made Active in Reports: 05/24/2023
Number of Days to Update: 78

Source: State Water Resources Control Board
Telephone: 916-341-5810
Last EDR Contact: 06/02/2023
Next Scheduled EDR Contact: 09/18/2023
Data Release Frequency: Quarterly

CIWQS: California Integrated Water Quality System

The California Integrated Water Quality System (CIWQS) is a computer system used by the State and Regional Water Quality Control Boards to track information about places of environmental interest, manage permits and other orders, track inspections, and manage violations and enforcement activities.

Date of Government Version: 02/27/2023
Date Data Arrived at EDR: 02/28/2023
Date Made Active in Reports: 05/17/2023
Number of Days to Update: 78

Source: State Water Resources Control Board
Telephone: 866-794-4977
Last EDR Contact: 05/25/2023
Next Scheduled EDR Contact: 09/11/2023
Data Release Frequency: Varies

CERS: CalEPA Regulated Site Portal Data

The CalEPA Regulated Site Portal database combines data about environmentally regulated sites and facilities in California into a single database. It combines data from a variety of state and federal databases, and provides an overview of regulated activities across the spectrum of environmental programs for any given location in California. These activities include hazardous materials and waste, state and federal cleanups, impacted ground and surface waters, and toxic materials

Date of Government Version: 01/05/2023
Date Data Arrived at EDR: 01/06/2023
Date Made Active in Reports: 01/10/2023
Number of Days to Update: 4

Source: California Environmental Protection Agency
Telephone: 916-323-2514
Last EDR Contact: 04/18/2023
Next Scheduled EDR Contact: 07/31/2023
Data Release Frequency: Varies

NON-CASE INFO: Non-Case Information Sites (GEOTRACKER)

Non-Case Information sites

Date of Government Version: 03/06/2023
Date Data Arrived at EDR: 03/07/2023
Date Made Active in Reports: 03/31/2023
Number of Days to Update: 24

Source: State Water Resources Control Board
Telephone: 866-480-1028
Last EDR Contact: 06/05/2023
Next Scheduled EDR Contact: 09/18/2023
Data Release Frequency: Varies

OTHER OIL GAS: Other Oil & Gas Projects Sites (GEOTRACKER)

Other Oil & Gas Projects sites

Date of Government Version: 03/06/2023
Date Data Arrived at EDR: 03/07/2023
Date Made Active in Reports: 03/31/2023
Number of Days to Update: 24

Source: State Water Resources Control Board
Telephone: 866-480-1028
Last EDR Contact: 06/05/2023
Next Scheduled EDR Contact: 09/18/2023
Data Release Frequency: Varies

GOVERNMENT RECORDS SEARCHED / DATA CURRENCY TRACKING

PROD WATER PONDS: Produced Water Ponds Sites (GEOTRACKER)

Produced water ponds sites

Date of Government Version: 03/06/2023
Date Data Arrived at EDR: 03/07/2023
Date Made Active in Reports: 03/31/2023
Number of Days to Update: 24

Source: State Water Resources Control Board
Telephone: 866-480-1028
Last EDR Contact: 06/05/2023
Next Scheduled EDR Contact: 09/18/2023
Data Release Frequency: Varies

SAMPLING POINT: Sampling Point ? Public Sites (GEOTRACKER)

Sampling point - public sites

Date of Government Version: 03/06/2023
Date Data Arrived at EDR: 03/07/2023
Date Made Active in Reports: 03/31/2023
Number of Days to Update: 24

Source: State Water Resources Control Board
Telephone: 866-480-1028
Last EDR Contact: 06/05/2023
Next Scheduled EDR Contact: 09/18/2023
Data Release Frequency: Varies

WELL STIM PROJ: Well Stimulation Project (GEOTRACKER)

Includes areas of groundwater monitoring plans, a depiction of the monitoring network, and the facilities, boundaries, and subsurface characteristics of the oilfield and the features (oil and gas wells, produced water ponds, UIC wells, water supply wells, etc?) being monitored

Date of Government Version: 03/06/2023
Date Data Arrived at EDR: 03/07/2023
Date Made Active in Reports: 03/31/2023
Number of Days to Update: 24

Source: State Water Resources Control Board
Telephone: 866-480-1028
Last EDR Contact: 06/05/2023
Next Scheduled EDR Contact: 09/18/2023
Data Release Frequency: Varies

HWTS: Hazardous Waste Tracking System

DTSC maintains the Hazardous Waste Tracking System that stores ID number information since the early 1980s and manifest data since 1993. The system collects both manifest copies from the generator and destination facility.

Date of Government Version: 04/05/2022
Date Data Arrived at EDR: 04/05/2022
Date Made Active in Reports: 04/26/2022
Number of Days to Update: 21

Source: Department of Toxic Substances Control
Telephone: 916-324-2444
Last EDR Contact: 04/13/2023
Next Scheduled EDR Contact: 07/17/2023
Data Release Frequency: Varies

PCS ENF: Enforcement data

No description is available for this data

Date of Government Version: 12/31/2014
Date Data Arrived at EDR: 02/05/2015
Date Made Active in Reports: 03/06/2015
Number of Days to Update: 29

Source: EPA
Telephone: 202-564-2497
Last EDR Contact: 03/30/2023
Next Scheduled EDR Contact: 07/17/2023
Data Release Frequency: Varies

MINES MRDS: Mineral Resources Data System

Mineral Resources Data System

Date of Government Version: 08/23/2022
Date Data Arrived at EDR: 11/22/2022
Date Made Active in Reports: 02/28/2023
Number of Days to Update: 98

Source: USGS
Telephone: 703-648-6533
Last EDR Contact: 05/25/2023
Next Scheduled EDR Contact: 09/04/2023
Data Release Frequency: Varies

PFAS TRIS: List of PFAS Added to the TRI

Section 7321 of the National Defense Authorization Act for Fiscal Year 2020 (NDAA) immediately added certain per- and polyfluoroalkyl substances (PFAS) to the list of chemicals covered by the Toxics Release Inventory (TRI) under Section 313 of the Emergency Planning and Community Right-to-Know Act (EPCRA) and provided a framework for additional PFAS to be added to TRI on an annual basis.

GOVERNMENT RECORDS SEARCHED / DATA CURRENCY TRACKING

Date of Government Version: 03/07/2023
Date Data Arrived at EDR: 03/07/2023
Date Made Active in Reports: 03/24/2023
Number of Days to Update: 17

Source: Environmental Protection Agency
Telephone: 202-566-0250
Last EDR Contact: 03/30/2023
Next Scheduled EDR Contact: 07/17/2023
Data Release Frequency: Varies

PCS: Permit Compliance System

PCS is a computerized management information system that contains data on National Pollutant Discharge Elimination System (NPDES) permit holding facilities. PCS tracks the permit, compliance, and enforcement status of NPDES facilities.

Date of Government Version: 07/14/2011
Date Data Arrived at EDR: 08/05/2011
Date Made Active in Reports: 09/29/2011
Number of Days to Update: 55

Source: EPA, Office of Water
Telephone: 202-564-2496
Last EDR Contact: 03/30/2023
Next Scheduled EDR Contact: 07/17/2023
Data Release Frequency: No Update Planned

EDR HIGH RISK HISTORICAL RECORDS

EDR Exclusive Records

EDR MGP: EDR Proprietary Manufactured Gas Plants

The EDR Proprietary Manufactured Gas Plant Database includes records of coal gas plants (manufactured gas plants) compiled by EDR's researchers. Manufactured gas sites were used in the United States from the 1800's to 1950's to produce a gas that could be distributed and used as fuel. These plants used whale oil, rosin, coal, or a mixture of coal, oil, and water that also produced a significant amount of waste. Many of the byproducts of the gas production, such as coal tar (oily waste containing volatile and non-volatile chemicals), sludges, oils and other compounds are potentially hazardous to human health and the environment. The byproduct from this process was frequently disposed of directly at the plant site and can remain or spread slowly, serving as a continuous source of soil and groundwater contamination.

Date of Government Version: N/A
Date Data Arrived at EDR: N/A
Date Made Active in Reports: N/A
Number of Days to Update: N/A

Source: EDR, Inc.
Telephone: N/A
Last EDR Contact: N/A
Next Scheduled EDR Contact: N/A
Data Release Frequency: No Update Planned

EDR Hist Auto: EDR Exclusive Historical Auto Stations

EDR has searched selected national collections of business directories and has collected listings of potential gas station/filling station/service station sites that were available to EDR researchers. EDR's review was limited to those categories of sources that might, in EDR's opinion, include gas station/filling station/service station establishments. The categories reviewed included, but were not limited to gas, gas station, gasoline station, filling station, auto, automobile repair, auto service station, service station, etc. This database falls within a category of information EDR classifies as "High Risk Historical Records", or HRHR. EDR's HRHR effort presents unique and sometimes proprietary data about past sites and operations that typically create environmental concerns, but may not show up in current government records searches.

Date of Government Version: N/A
Date Data Arrived at EDR: N/A
Date Made Active in Reports: N/A
Number of Days to Update: N/A

Source: EDR, Inc.
Telephone: N/A
Last EDR Contact: N/A
Next Scheduled EDR Contact: N/A
Data Release Frequency: Varies

EDR Hist Cleaner: EDR Exclusive Historical Cleaners

EDR has searched selected national collections of business directories and has collected listings of potential dry cleaner sites that were available to EDR researchers. EDR's review was limited to those categories of sources that might, in EDR's opinion, include dry cleaning establishments. The categories reviewed included, but were not limited to dry cleaners, cleaners, laundry, laundromat, cleaning/laundry, wash & dry etc. This database falls within a category of information EDR classifies as "High Risk Historical Records", or HRHR. EDR's HRHR effort presents unique and sometimes proprietary data about past sites and operations that typically create environmental concerns, but may not show up in current government records searches.

GOVERNMENT RECORDS SEARCHED / DATA CURRENCY TRACKING

Date of Government Version: N/A
Date Data Arrived at EDR: N/A
Date Made Active in Reports: N/A
Number of Days to Update: N/A

Source: EDR, Inc.
Telephone: N/A
Last EDR Contact: N/A
Next Scheduled EDR Contact: N/A
Data Release Frequency: Varies

EDR RECOVERED GOVERNMENT ARCHIVES

Exclusive Recovered Govt. Archives

RGA LF: Recovered Government Archive Solid Waste Facilities List

The EDR Recovered Government Archive Landfill database provides a list of landfills derived from historical databases and includes many records that no longer appear in current government lists. Compiled from Records formerly available from the Department of Resources Recycling and Recovery in California.

Date of Government Version: N/A
Date Data Arrived at EDR: 07/01/2013
Date Made Active in Reports: 01/13/2014
Number of Days to Update: 196

Source: Department of Resources Recycling and Recovery
Telephone: N/A
Last EDR Contact: 06/01/2012
Next Scheduled EDR Contact: N/A
Data Release Frequency: Varies

RGA LUST: Recovered Government Archive Leaking Underground Storage Tank

The EDR Recovered Government Archive Leaking Underground Storage Tank database provides a list of LUST incidents derived from historical databases and includes many records that no longer appear in current government lists. Compiled from Records formerly available from the State Water Resources Control Board in California.

Date of Government Version: N/A
Date Data Arrived at EDR: 07/01/2013
Date Made Active in Reports: 12/30/2013
Number of Days to Update: 182

Source: State Water Resources Control Board
Telephone: N/A
Last EDR Contact: 06/01/2012
Next Scheduled EDR Contact: N/A
Data Release Frequency: Varies

COUNTY RECORDS

ALAMEDA COUNTY:

CS ALAMEDA: Contaminated Sites

A listing of contaminated sites overseen by the Toxic Release Program (oil and groundwater contamination from chemical releases and spills) and the Leaking Underground Storage Tank Program (soil and ground water contamination from leaking petroleum USTs).

Date of Government Version: 01/09/2019
Date Data Arrived at EDR: 01/11/2019
Date Made Active in Reports: 03/05/2019
Number of Days to Update: 53

Source: Alameda County Environmental Health Services
Telephone: 510-567-6700
Last EDR Contact: 03/29/2023
Next Scheduled EDR Contact: 07/17/2023
Data Release Frequency: Semi-Annually

UST ALAMEDA: Underground Tanks

Underground storage tank sites located in Alameda county.

Date of Government Version: 12/28/2022
Date Data Arrived at EDR: 12/28/2022
Date Made Active in Reports: 03/17/2023
Number of Days to Update: 79

Source: Alameda County Environmental Health Services
Telephone: 510-567-6700
Last EDR Contact: 03/29/2023
Next Scheduled EDR Contact: 07/17/2023
Data Release Frequency: Semi-Annually

AMADOR COUNTY:

GOVERNMENT RECORDS SEARCHED / DATA CURRENCY TRACKING

CUPA AMADOR: CUPA Facility List Cupa Facility List

Date of Government Version: 01/31/2023
Date Data Arrived at EDR: 02/02/2023
Date Made Active in Reports: 04/19/2023
Number of Days to Update: 76

Source: Amador County Environmental Health
Telephone: 209-223-6439
Last EDR Contact: 04/26/2023
Next Scheduled EDR Contact: 08/14/2023
Data Release Frequency: Varies

BUTTE COUNTY:

CUPA BUTTE: CUPA Facility Listing Cupa facility list.

Date of Government Version: 04/21/2017
Date Data Arrived at EDR: 04/25/2017
Date Made Active in Reports: 08/09/2017
Number of Days to Update: 106

Source: Public Health Department
Telephone: 530-538-7149
Last EDR Contact: 03/29/2023
Next Scheduled EDR Contact: 07/17/2023
Data Release Frequency: No Update Planned

CALVERAS COUNTY:

CUPA CALVERAS: CUPA Facility Listing Cupa Facility Listing

Date of Government Version: 03/17/2023
Date Data Arrived at EDR: 03/21/2023
Date Made Active in Reports: 06/06/2023
Number of Days to Update: 77

Source: Calveras County Environmental Health
Telephone: 209-754-6399
Last EDR Contact: 03/16/2023
Next Scheduled EDR Contact: 07/03/2023
Data Release Frequency: Quarterly

COLUSA COUNTY:

CUPA COLUSA: CUPA Facility List Cupa facility list.

Date of Government Version: 04/06/2020
Date Data Arrived at EDR: 04/23/2020
Date Made Active in Reports: 07/10/2020
Number of Days to Update: 78

Source: Health & Human Services
Telephone: 530-458-0396
Last EDR Contact: 04/26/2023
Next Scheduled EDR Contact: 08/14/2023
Data Release Frequency: Semi-Annually

CONTRA COSTA COUNTY:

SL CONTRA COSTA: Site List

List includes sites from the underground tank, hazardous waste generator and business plan/2185 programs.

Date of Government Version: 12/28/2022
Date Data Arrived at EDR: 01/24/2023
Date Made Active in Reports: 04/10/2023
Number of Days to Update: 76

Source: Contra Costa Health Services Department
Telephone: 925-646-2286
Last EDR Contact: 04/19/2023
Next Scheduled EDR Contact: 08/07/2023
Data Release Frequency: Semi-Annually

DEL NORTE COUNTY:

GOVERNMENT RECORDS SEARCHED / DATA CURRENCY TRACKING

CUPA DEL NORTE: CUPA Facility List Cupa Facility list

Date of Government Version: 02/13/2023
Date Data Arrived at EDR: 02/14/2023
Date Made Active in Reports: 05/08/2023
Number of Days to Update: 83

Source: Del Norte County Environmental Health Division
Telephone: 707-465-0426
Last EDR Contact: 05/03/2023
Next Scheduled EDR Contact: 08/07/2023
Data Release Frequency: Varies

EL DORADO COUNTY:

CUPA EL DORADO: CUPA Facility List CUPA facility list.

Date of Government Version: 08/08/2022
Date Data Arrived at EDR: 08/09/2022
Date Made Active in Reports: 09/01/2022
Number of Days to Update: 23

Source: El Dorado County Environmental Management Department
Telephone: 530-621-6623
Last EDR Contact: 04/19/2023
Next Scheduled EDR Contact: 08/07/2023
Data Release Frequency: Varies

FRESNO COUNTY:

CUPA FRESNO: CUPA Resources List

Certified Unified Program Agency. CUPA's are responsible for implementing a unified hazardous materials and hazardous waste management regulatory program. The agency provides oversight of businesses that deal with hazardous materials, operate underground storage tanks or aboveground storage tanks.

Date of Government Version: 06/28/2021
Date Data Arrived at EDR: 12/21/2021
Date Made Active in Reports: 03/03/2022
Number of Days to Update: 72

Source: Dept. of Community Health
Telephone: 559-445-3271
Last EDR Contact: 03/30/2023
Next Scheduled EDR Contact: 07/10/2023
Data Release Frequency: Semi-Annually

GLENN COUNTY:

CUPA GLENN: CUPA Facility List Cupa facility list

Date of Government Version: 01/22/2018
Date Data Arrived at EDR: 01/24/2018
Date Made Active in Reports: 03/14/2018
Number of Days to Update: 49

Source: Glenn County Air Pollution Control District
Telephone: 830-934-6500
Last EDR Contact: 04/12/2023
Next Scheduled EDR Contact: 07/31/2023
Data Release Frequency: No Update Planned

HUMBOLDT COUNTY:

CUPA HUMBOLDT: CUPA Facility List CUPA facility list.

Date of Government Version: 08/12/2021
Date Data Arrived at EDR: 08/12/2021
Date Made Active in Reports: 11/08/2021
Number of Days to Update: 88

Source: Humboldt County Environmental Health
Telephone: N/A
Last EDR Contact: 05/10/2023
Next Scheduled EDR Contact: 08/28/2023
Data Release Frequency: Semi-Annually

IMPERIAL COUNTY:

GOVERNMENT RECORDS SEARCHED / DATA CURRENCY TRACKING

CUPA IMPERIAL: CUPA Facility List Cupa facility list.

Date of Government Version: 01/13/2023
Date Data Arrived at EDR: 01/17/2023
Date Made Active in Reports: 04/04/2023
Number of Days to Update: 77

Source: San Diego Border Field Office
Telephone: 760-339-2777
Last EDR Contact: 04/12/2023
Next Scheduled EDR Contact: 07/31/2023
Data Release Frequency: Varies

INYO COUNTY:

CUPA INYO: CUPA Facility List Cupa facility list.

Date of Government Version: 04/02/2018
Date Data Arrived at EDR: 04/03/2018
Date Made Active in Reports: 06/14/2018
Number of Days to Update: 72

Source: Inyo County Environmental Health Services
Telephone: 760-878-0238
Last EDR Contact: 05/10/2023
Next Scheduled EDR Contact: 08/28/2023
Data Release Frequency: Varies

KERN COUNTY:

CUPA KERN: CUPA Facility List

A listing of sites included in the Kern County Hazardous Material Business Plan.

Date of Government Version: 01/30/2023
Date Data Arrived at EDR: 02/01/2023
Date Made Active in Reports: 04/19/2023
Number of Days to Update: 77

Source: Kern County Public Health
Telephone: 661-321-3000
Last EDR Contact: 05/10/2023
Next Scheduled EDR Contact: 08/14/2023
Data Release Frequency: Varies

UST KERN: Underground Storage Tank Sites & Tank Listing Kern County Sites and Tanks Listing.

Date of Government Version: 01/30/2023
Date Data Arrived at EDR: 02/01/2023
Date Made Active in Reports: 04/21/2023
Number of Days to Update: 79

Source: Kern County Environment Health Services Department
Telephone: 661-862-8700
Last EDR Contact: 05/10/2023
Next Scheduled EDR Contact: 08/14/2023
Data Release Frequency: Quarterly

KINGS COUNTY:

CUPA KINGS: CUPA Facility List

A listing of sites included in the county's Certified Unified Program Agency database. California's Secretary for Environmental Protection established the unified hazardous materials and hazardous waste regulatory program as required by chapter 6.11 of the California Health and Safety Code. The Unified Program consolidates the administration, permits, inspections, and enforcement activities.

Date of Government Version: 12/03/2020
Date Data Arrived at EDR: 01/26/2021
Date Made Active in Reports: 04/14/2021
Number of Days to Update: 78

Source: Kings County Department of Public Health
Telephone: 559-584-1411
Last EDR Contact: 05/10/2023
Next Scheduled EDR Contact: 08/28/2023
Data Release Frequency: Varies

LAKE COUNTY:

GOVERNMENT RECORDS SEARCHED / DATA CURRENCY TRACKING

CUPA LAKE: CUPA Facility List Cupa facility list

Date of Government Version: 04/26/2023
Date Data Arrived at EDR: 04/27/2023
Date Made Active in Reports: 05/31/2023
Number of Days to Update: 34

Source: Lake County Environmental Health
Telephone: 707-263-1164
Last EDR Contact: 04/05/2023
Next Scheduled EDR Contact: 07/24/2023
Data Release Frequency: Varies

LASSEN COUNTY:

CUPA LASSEN: CUPA Facility List Cupa facility list

Date of Government Version: 07/31/2020
Date Data Arrived at EDR: 08/21/2020
Date Made Active in Reports: 11/09/2020
Number of Days to Update: 80

Source: Lassen County Environmental Health
Telephone: 530-251-8528
Last EDR Contact: 04/12/2023
Next Scheduled EDR Contact: 07/31/2023
Data Release Frequency: Varies

LOS ANGELES COUNTY:

AOCONCERN: Key Areas of Concerns in Los Angeles County

San Gabriel Valley areas where VOC contamination is at or above the MCL as designated by region 9 EPA office. Date of Government Version: 3/30/2009 Exide Site area is a cleanup plan of lead-impacted soil surrounding the former Exide Facility as designated by the DTSC. Date of Government Version: 7/17/2017

Date of Government Version: 03/30/2009
Date Data Arrived at EDR: 03/31/2009
Date Made Active in Reports: 10/23/2009
Number of Days to Update: 206

Source: N/A
Telephone: N/A
Last EDR Contact: 06/06/2023
Next Scheduled EDR Contact: 09/25/2023
Data Release Frequency: No Update Planned

HMS LOS ANGELES: HMS: Street Number List

Industrial Waste and Underground Storage Tank Sites.

Date of Government Version: 01/09/2023
Date Data Arrived at EDR: 01/12/2023
Date Made Active in Reports: 03/29/2023
Number of Days to Update: 76

Source: Department of Public Works
Telephone: 626-458-3517
Last EDR Contact: 03/29/2023
Next Scheduled EDR Contact: 07/17/2023
Data Release Frequency: Semi-Annually

LF LOS ANGELES: List of Solid Waste Facilities Solid Waste Facilities in Los Angeles County.

Date of Government Version: 01/09/2023
Date Data Arrived at EDR: 01/10/2023
Date Made Active in Reports: 03/23/2023
Number of Days to Update: 72

Source: La County Department of Public Works
Telephone: 818-458-5185
Last EDR Contact: 04/11/2023
Next Scheduled EDR Contact: 07/24/2023
Data Release Frequency: Varies

LF LOS ANGELES CITY: City of Los Angeles Landfills

Landfills owned and maintained by the City of Los Angeles.

Date of Government Version: 12/31/2022
Date Data Arrived at EDR: 01/12/2023
Date Made Active in Reports: 03/29/2023
Number of Days to Update: 76

Source: Engineering & Construction Division
Telephone: 213-473-7869
Last EDR Contact: 04/05/2023
Next Scheduled EDR Contact: 07/24/2023
Data Release Frequency: Varies

GOVERNMENT RECORDS SEARCHED / DATA CURRENCY TRACKING

LOS ANGELES AST: Active & Inactive AST Inventory

A listing of active & inactive above ground petroleum storage tank site locations, located in the City of Los Angeles.

Date of Government Version: 06/01/2019	Source: Los Angeles Fire Department
Date Data Arrived at EDR: 06/25/2019	Telephone: 213-978-3800
Date Made Active in Reports: 08/22/2019	Last EDR Contact: 03/16/2023
Number of Days to Update: 58	Next Scheduled EDR Contact: 07/03/2023
	Data Release Frequency: Varies

LOS ANGELES CO LF METHANE: Methane Producing Landfills

This data was created on April 30, 2012 to represent known disposal sites in Los Angeles County that may produce and emanate methane gas. The shapefile contains disposal sites within Los Angeles County that once accepted degradable refuse material. Information used to create this data was extracted from a landfill survey performed by County Engineers (Major Waste System Map, 1973) as well as historical records from CalRecycle, Regional Water Quality Control Board, and Los Angeles County Department of Public Health

Date of Government Version: 01/10/2022	Source: Los Angeles County Department of Public Works
Date Data Arrived at EDR: 01/12/2022	Telephone: 626-458-6973
Date Made Active in Reports: 04/04/2022	Last EDR Contact: 04/05/2023
Number of Days to Update: 82	Next Scheduled EDR Contact: 07/24/2023
	Data Release Frequency: No Update Planned

LOS ANGELES HM: Active & Inactive Hazardous Materials Inventory

A listing of active & inactive hazardous materials facility locations, located in the City of Los Angeles.

Date of Government Version: 11/01/2022	Source: Los Angeles Fire Department
Date Data Arrived at EDR: 12/14/2022	Telephone: 213-978-3800
Date Made Active in Reports: 03/07/2023	Last EDR Contact: 03/24/2023
Number of Days to Update: 83	Next Scheduled EDR Contact: 07/03/2023
	Data Release Frequency: Varies

LOS ANGELES UST: Active & Inactive UST Inventory

A listing of active & inactive underground storage tank site locations and underground storage tank historical sites, located in the City of Los Angeles.

Date of Government Version: 11/01/2022	Source: Los Angeles Fire Department
Date Data Arrived at EDR: 12/14/2022	Telephone: 213-978-3800
Date Made Active in Reports: 03/07/2023	Last EDR Contact: 03/24/2023
Number of Days to Update: 83	Next Scheduled EDR Contact: 07/03/2023
	Data Release Frequency: Varies

SITE MIT LOS ANGELES: Site Mitigation List

Industrial sites that have had some sort of spill or complaint.

Date of Government Version: 05/26/2021	Source: Community Health Services
Date Data Arrived at EDR: 07/09/2021	Telephone: 323-890-7806
Date Made Active in Reports: 09/29/2021	Last EDR Contact: 04/18/2023
Number of Days to Update: 82	Next Scheduled EDR Contact: 07/31/2023
	Data Release Frequency: Annually

UST EL SEGUNDO: City of El Segundo Underground Storage Tank

Underground storage tank sites located in El Segundo city.

Date of Government Version: 01/21/2017	Source: City of El Segundo Fire Department
Date Data Arrived at EDR: 04/19/2017	Telephone: 310-524-2236
Date Made Active in Reports: 05/10/2017	Last EDR Contact: 04/05/2023
Number of Days to Update: 21	Next Scheduled EDR Contact: 07/24/2023
	Data Release Frequency: No Update Planned

GOVERNMENT RECORDS SEARCHED / DATA CURRENCY TRACKING

UST LONG BEACH: City of Long Beach Underground Storage Tank
Underground storage tank sites located in the city of Long Beach.

Date of Government Version: 04/22/2019	Source: City of Long Beach Fire Department
Date Data Arrived at EDR: 04/23/2019	Telephone: 562-570-2563
Date Made Active in Reports: 06/27/2019	Last EDR Contact: 04/12/2023
Number of Days to Update: 65	Next Scheduled EDR Contact: 07/31/2023
	Data Release Frequency: Varies

UST TORRANCE: City of Torrance Underground Storage Tank
Underground storage tank sites located in the city of Torrance.

Date of Government Version: 10/18/2022	Source: City of Torrance Fire Department
Date Data Arrived at EDR: 10/19/2022	Telephone: 310-618-2973
Date Made Active in Reports: 01/10/2023	Last EDR Contact: 04/12/2023
Number of Days to Update: 83	Next Scheduled EDR Contact: 07/31/2023
	Data Release Frequency: Semi-Annually

MADERA COUNTY:

CUPA MADERA: CUPA Facility List

A listing of sites included in the county's Certified Unified Program Agency database. California's Secretary for Environmental Protection established the unified hazardous materials and hazardous waste regulatory program as required by chapter 6.11 of the California Health and Safety Code. The Unified Program consolidates the administration, permits, inspections, and enforcement activities.

Date of Government Version: 08/10/2020	Source: Madera County Environmental Health
Date Data Arrived at EDR: 08/12/2020	Telephone: 559-675-7823
Date Made Active in Reports: 10/23/2020	Last EDR Contact: 05/10/2023
Number of Days to Update: 72	Next Scheduled EDR Contact: 08/28/2023
	Data Release Frequency: Varies

MARIN COUNTY:

UST MARIN: Underground Storage Tank Sites
Currently permitted USTs in Marin County.

Date of Government Version: 09/26/2018	Source: Public Works Department Waste Management
Date Data Arrived at EDR: 10/04/2018	Telephone: 415-473-6647
Date Made Active in Reports: 11/02/2018	Last EDR Contact: 03/22/2023
Number of Days to Update: 29	Next Scheduled EDR Contact: 07/10/2023
	Data Release Frequency: Semi-Annually

MENDOCINO COUNTY:

UST MENDOCINO: Mendocino County UST Database
A listing of underground storage tank locations in Mendocino County.

Date of Government Version: 09/22/2021	Source: Department of Public Health
Date Data Arrived at EDR: 11/18/2021	Telephone: 707-463-4466
Date Made Active in Reports: 11/22/2021	Last EDR Contact: 05/17/2023
Number of Days to Update: 4	Next Scheduled EDR Contact: 09/04/2023
	Data Release Frequency: Annually

MERCED COUNTY:

GOVERNMENT RECORDS SEARCHED / DATA CURRENCY TRACKING

CUPA MERCED: CUPA Facility List CUPA facility list.

Date of Government Version: 02/15/2022
Date Data Arrived at EDR: 02/17/2022
Date Made Active in Reports: 05/11/2022
Number of Days to Update: 83

Source: Merced County Environmental Health
Telephone: 209-381-1094
Last EDR Contact: 04/26/2023
Next Scheduled EDR Contact: 08/28/2023
Data Release Frequency: Varies

MONO COUNTY:

CUPA MONO: CUPA Facility List CUPA Facility List

Date of Government Version: 02/22/2021
Date Data Arrived at EDR: 03/02/2021
Date Made Active in Reports: 05/19/2021
Number of Days to Update: 78

Source: Mono County Health Department
Telephone: 760-932-5580
Last EDR Contact: 05/17/2023
Next Scheduled EDR Contact: 09/04/2023
Data Release Frequency: Varies

MONTEREY COUNTY:

CUPA MONTEREY: CUPA Facility Listing CUPA Program listing from the Environmental Health Division.

Date of Government Version: 10/04/2021
Date Data Arrived at EDR: 10/06/2021
Date Made Active in Reports: 12/29/2021
Number of Days to Update: 84

Source: Monterey County Health Department
Telephone: 831-796-1297
Last EDR Contact: 03/22/2023
Next Scheduled EDR Contact: 07/10/2023
Data Release Frequency: Varies

NAPA COUNTY:

LUST NAPA: Sites With Reported Contamination A listing of leaking underground storage tank sites located in Napa county.

Date of Government Version: 01/09/2017
Date Data Arrived at EDR: 01/11/2017
Date Made Active in Reports: 03/02/2017
Number of Days to Update: 50

Source: Napa County Department of Environmental Management
Telephone: 707-253-4269
Last EDR Contact: 05/17/2023
Next Scheduled EDR Contact: 09/04/2023
Data Release Frequency: No Update Planned

UST NAPA: Closed and Operating Underground Storage Tank Sites Underground storage tank sites located in Napa county.

Date of Government Version: 09/05/2019
Date Data Arrived at EDR: 09/09/2019
Date Made Active in Reports: 10/31/2019
Number of Days to Update: 52

Source: Napa County Department of Environmental Management
Telephone: 707-253-4269
Last EDR Contact: 05/17/2023
Next Scheduled EDR Contact: 09/04/2023
Data Release Frequency: No Update Planned

NEVADA COUNTY:

CUPA NEVADA: CUPA Facility List CUPA facility list.

GOVERNMENT RECORDS SEARCHED / DATA CURRENCY TRACKING

Date of Government Version: 01/23/2023
Date Data Arrived at EDR: 01/25/2023
Date Made Active in Reports: 04/10/2023
Number of Days to Update: 75

Source: Community Development Agency
Telephone: 530-265-1467
Last EDR Contact: 05/03/2023
Next Scheduled EDR Contact: 08/07/2023
Data Release Frequency: Varies

ORANGE COUNTY:

IND_SITE ORANGE: List of Industrial Site Cleanups
Petroleum and non-petroleum spills.

Date of Government Version: 02/02/2023
Date Data Arrived at EDR: 02/09/2023
Date Made Active in Reports: 05/09/2023
Number of Days to Update: 89

Source: Health Care Agency
Telephone: 714-834-3446
Last EDR Contact: 05/03/2023
Next Scheduled EDR Contact: 08/14/2023
Data Release Frequency: Annually

LUST ORANGE: List of Underground Storage Tank Cleanups
Orange County Underground Storage Tank Cleanups (LUST).

Date of Government Version: 02/02/2023
Date Data Arrived at EDR: 02/09/2023
Date Made Active in Reports: 05/04/2023
Number of Days to Update: 84

Source: Health Care Agency
Telephone: 714-834-3446
Last EDR Contact: 05/03/2023
Next Scheduled EDR Contact: 08/14/2023
Data Release Frequency: Quarterly

UST ORANGE: List of Underground Storage Tank Facilities
Orange County Underground Storage Tank Facilities (UST).

Date of Government Version: 02/06/2023
Date Data Arrived at EDR: 02/09/2023
Date Made Active in Reports: 05/03/2023
Number of Days to Update: 83

Source: Health Care Agency
Telephone: 714-834-3446
Last EDR Contact: 05/03/2023
Next Scheduled EDR Contact: 08/14/2023
Data Release Frequency: Quarterly

PLACER COUNTY:

MS PLACER: Master List of Facilities
List includes aboveground tanks, underground tanks and cleanup sites.

Date of Government Version: 08/26/2022
Date Data Arrived at EDR: 08/29/2022
Date Made Active in Reports: 11/15/2022
Number of Days to Update: 78

Source: Placer County Health and Human Services
Telephone: 530-745-2363
Last EDR Contact: 05/08/2023
Next Scheduled EDR Contact: 09/11/2023
Data Release Frequency: Semi-Annually

PLUMAS COUNTY:

CUPA PLUMAS: CUPA Facility List
Plumas County CUPA Program facilities.

Date of Government Version: 03/31/2019
Date Data Arrived at EDR: 04/23/2019
Date Made Active in Reports: 06/26/2019
Number of Days to Update: 64

Source: Plumas County Environmental Health
Telephone: 530-283-6355
Last EDR Contact: 04/12/2023
Next Scheduled EDR Contact: 07/31/2023
Data Release Frequency: Varies

RIVERSIDE COUNTY:

GOVERNMENT RECORDS SEARCHED / DATA CURRENCY TRACKING

LUST RIVERSIDE: Listing of Underground Tank Cleanup Sites

Riverside County Underground Storage Tank Cleanup Sites (LUST).

Date of Government Version: 01/18/2023
Date Data Arrived at EDR: 01/19/2023
Date Made Active in Reports: 04/04/2023
Number of Days to Update: 75

Source: Department of Environmental Health
Telephone: 951-358-5055
Last EDR Contact: 06/06/2023
Next Scheduled EDR Contact: 09/25/2023
Data Release Frequency: Quarterly

UST RIVERSIDE: Underground Storage Tank Tank List

Underground storage tank sites located in Riverside county.

Date of Government Version: 01/18/2023
Date Data Arrived at EDR: 01/19/2023
Date Made Active in Reports: 04/04/2023
Number of Days to Update: 75

Source: Department of Environmental Health
Telephone: 951-358-5055
Last EDR Contact: 06/06/2023
Next Scheduled EDR Contact: 09/25/2023
Data Release Frequency: Quarterly

SACRAMENTO COUNTY:

CS SACRAMENTO: Toxic Site Clean-Up List

List of sites where unauthorized releases of potentially hazardous materials have occurred.

Date of Government Version: 11/07/2022
Date Data Arrived at EDR: 12/21/2022
Date Made Active in Reports: 03/16/2023
Number of Days to Update: 85

Source: Sacramento County Environmental Management
Telephone: 916-875-8406
Last EDR Contact: 03/30/2023
Next Scheduled EDR Contact: 07/10/2023
Data Release Frequency: Quarterly

ML SACRAMENTO: Master Hazardous Materials Facility List

Any business that has hazardous materials on site - hazardous material storage sites, underground storage tanks, waste generators.

Date of Government Version: 11/07/2022
Date Data Arrived at EDR: 12/09/2022
Date Made Active in Reports: 03/01/2023
Number of Days to Update: 82

Source: Sacramento County Environmental Management
Telephone: 916-875-8406
Last EDR Contact: 03/30/2023
Next Scheduled EDR Contact: 07/10/2023
Data Release Frequency: Quarterly

SAN BENITO COUNTY:

CUPA SAN BENITO: CUPA Facility List

Cupa facility list

Date of Government Version: 02/08/2023
Date Data Arrived at EDR: 02/09/2023
Date Made Active in Reports: 05/04/2023
Number of Days to Update: 84

Source: San Benito County Environmental Health
Telephone: N/A
Last EDR Contact: 04/26/2023
Next Scheduled EDR Contact: 08/14/2023
Data Release Frequency: Varies

SAN BERNARDINO COUNTY:

PERMITS SAN BERNARDINO: Hazardous Material Permits

This listing includes underground storage tanks, medical waste handlers/generators, hazardous materials handlers, hazardous waste generators, and waste oil generators/handlers.

GOVERNMENT RECORDS SEARCHED / DATA CURRENCY TRACKING

Date of Government Version: 02/15/2023
Date Data Arrived at EDR: 02/15/2023
Date Made Active in Reports: 05/09/2023
Number of Days to Update: 83

Source: San Bernardino County Fire Department Hazardous Materials Division
Telephone: 909-387-3041
Last EDR Contact: 04/26/2023
Next Scheduled EDR Contact: 08/14/2023
Data Release Frequency: Quarterly

SAN DIEGO COUNTY:

HMMD SAN DIEGO: Hazardous Materials Management Division Database

The database includes: HE58 - This report contains the business name, site address, business phone number, establishment 'H' permit number, type of permit, and the business status. HE17 - In addition to providing the same information provided in the HE58 listing, HE17 provides inspection dates, violations received by the establishment, hazardous waste generated, the quantity, method of storage, treatment/disposal of waste and the hauler, and information on underground storage tanks. Unauthorized Release List - Includes a summary of environmental contamination cases in San Diego County (underground tank cases, non-tank cases, groundwater contamination, and soil contamination are included.)

Date of Government Version: 02/27/2023
Date Data Arrived at EDR: 02/28/2023
Date Made Active in Reports: 05/17/2023
Number of Days to Update: 78

Source: Hazardous Materials Management Division
Telephone: 619-338-2268
Last EDR Contact: 05/25/2023
Next Scheduled EDR Contact: 09/11/2023
Data Release Frequency: Quarterly

LF SAN DIEGO: Solid Waste Facilities

San Diego County Solid Waste Facilities.

Date of Government Version: 10/27/2021
Date Data Arrived at EDR: 03/04/2022
Date Made Active in Reports: 05/31/2022
Number of Days to Update: 88

Source: Department of Health Services
Telephone: 619-338-2209
Last EDR Contact: 04/04/2023
Next Scheduled EDR Contact: 07/31/2023
Data Release Frequency: Varies

SAN DIEGO CO LOP: Local Oversight Program Listing

A listing of all LOP release sites that are or were under the County of San Diego's jurisdiction. Included are closed or transferred cases, open cases, and cases that did not have a case type indicated. The cases without a case type are mostly complaints; however, some of them could be LOP cases.

Date of Government Version: 07/22/2021
Date Data Arrived at EDR: 10/19/2021
Date Made Active in Reports: 01/13/2022
Number of Days to Update: 86

Source: Department of Environmental Health
Telephone: 858-505-6874
Last EDR Contact: 04/12/2023
Next Scheduled EDR Contact: 07/31/2023
Data Release Frequency: Varies

SAN DIEGO CO SAM: Environmental Case Listing

The listing contains all underground tank release cases and projects pertaining to properties contaminated with hazardous substances that are actively under review by the Site Assessment and Mitigation Program.

Date of Government Version: 03/23/2010
Date Data Arrived at EDR: 06/15/2010
Date Made Active in Reports: 07/09/2010
Number of Days to Update: 24

Source: San Diego County Department of Environmental Health
Telephone: 619-338-2371
Last EDR Contact: 05/23/2023
Next Scheduled EDR Contact: 09/11/2023
Data Release Frequency: No Update Planned

SAN FRANCISCO COUNTY:

CUPA SAN FRANCISCO CO: CUPA Facility Listing
Cupa facilities

GOVERNMENT RECORDS SEARCHED / DATA CURRENCY TRACKING

Date of Government Version: 02/03/2023
Date Data Arrived at EDR: 02/07/2023
Date Made Active in Reports: 04/26/2023
Number of Days to Update: 78

Source: San Francisco County Department of Environmental Health
Telephone: 415-252-3896
Last EDR Contact: 04/26/2023
Next Scheduled EDR Contact: 08/14/2023
Data Release Frequency: Varies

LUST SAN FRANCISCO: Local Oversight Facilities

A listing of leaking underground storage tank sites located in San Francisco county.

Date of Government Version: 09/19/2008
Date Data Arrived at EDR: 09/19/2008
Date Made Active in Reports: 09/29/2008
Number of Days to Update: 10

Source: Department Of Public Health San Francisco County
Telephone: 415-252-3920
Last EDR Contact: 04/26/2023
Next Scheduled EDR Contact: 08/14/2023
Data Release Frequency: No Update Planned

UST SAN FRANCISCO: Underground Storage Tank Information

Underground storage tank sites located in San Francisco county.

Date of Government Version: 04/28/2023
Date Data Arrived at EDR: 04/28/2023
Date Made Active in Reports: 05/03/2023
Number of Days to Update: 5

Source: Department of Public Health
Telephone: 415-252-3920
Last EDR Contact: 04/26/2023
Next Scheduled EDR Contact: 08/14/2023
Data Release Frequency: Quarterly

SAN FRANCISCO COUNTY:

SAN FRANCISCO MAHER: Maher Ordinance Property Listing

a listing of properties that fall within a Maher Ordinance, for all of San Francisco

Date of Government Version: 10/11/2022
Date Data Arrived at EDR: 10/14/2022
Date Made Active in Reports: 01/04/2023
Number of Days to Update: 82

Source: San Francisco Planning
Telephone: 628-652-7483
Last EDR Contact: 04/13/2023
Next Scheduled EDR Contact: 07/31/2023
Data Release Frequency: Varies

SAN JOAQUIN COUNTY:

UST SAN JOAQUIN: San Joaquin Co. UST

A listing of underground storage tank locations in San Joaquin county.

Date of Government Version: 06/22/2018
Date Data Arrived at EDR: 06/26/2018
Date Made Active in Reports: 07/11/2018
Number of Days to Update: 15

Source: Environmental Health Department
Telephone: N/A
Last EDR Contact: 06/06/2023
Next Scheduled EDR Contact: 09/25/2023
Data Release Frequency: Semi-Annually

SAN LUIS OBISPO COUNTY:

CUPA SAN LUIS OBISPO: CUPA Facility List

Cupa Facility List.

Date of Government Version: 02/09/2023
Date Data Arrived at EDR: 02/10/2023
Date Made Active in Reports: 05/05/2023
Number of Days to Update: 84

Source: San Luis Obispo County Public Health Department
Telephone: 805-781-5596
Last EDR Contact: 05/10/2023
Next Scheduled EDR Contact: 08/28/2023
Data Release Frequency: Varies

SAN MATEO COUNTY:

GOVERNMENT RECORDS SEARCHED / DATA CURRENCY TRACKING

BI SAN MATEO: Business Inventory

List includes Hazardous Materials Business Plan, hazardous waste generators, and underground storage tanks.

Date of Government Version: 02/20/2020
Date Data Arrived at EDR: 02/20/2020
Date Made Active in Reports: 04/24/2020
Number of Days to Update: 64

Source: San Mateo County Environmental Health Services Division
Telephone: 650-363-1921
Last EDR Contact: 03/10/2023
Next Scheduled EDR Contact: 06/19/2023
Data Release Frequency: Annually

LUST SAN MATEO: Fuel Leak List

A listing of leaking underground storage tank sites located in San Mateo county.

Date of Government Version: 03/29/2019
Date Data Arrived at EDR: 03/29/2019
Date Made Active in Reports: 05/29/2019
Number of Days to Update: 61

Source: San Mateo County Environmental Health Services Division
Telephone: 650-363-1921
Last EDR Contact: 05/31/2023
Next Scheduled EDR Contact: 09/18/2023
Data Release Frequency: Semi-Annually

SANTA BARBARA COUNTY:

CUPA SANTA BARBARA: CUPA Facility Listing

CUPA Program Listing from the Environmental Health Services division.

Date of Government Version: 09/08/2011
Date Data Arrived at EDR: 09/09/2011
Date Made Active in Reports: 10/07/2011
Number of Days to Update: 28

Source: Santa Barbara County Public Health Department
Telephone: 805-686-8167
Last EDR Contact: 05/10/2023
Next Scheduled EDR Contact: 08/28/2023
Data Release Frequency: No Update Planned

SANTA CLARA COUNTY:

CUPA SANTA CLARA: Cupa Facility List

Cupa facility list

Date of Government Version: 02/10/2023
Date Data Arrived at EDR: 02/10/2023
Date Made Active in Reports: 05/05/2023
Number of Days to Update: 84

Source: Department of Environmental Health
Telephone: 408-918-1973
Last EDR Contact: 05/10/2023
Next Scheduled EDR Contact: 08/28/2023
Data Release Frequency: Varies

HIST LUST SANTA CLARA: HIST LUST - Fuel Leak Site Activity Report

A listing of open and closed leaking underground storage tanks. This listing is no longer updated by the county. Leaking underground storage tanks are now handled by the Department of Environmental Health.

Date of Government Version: 03/29/2005
Date Data Arrived at EDR: 03/30/2005
Date Made Active in Reports: 04/21/2005
Number of Days to Update: 22

Source: Santa Clara Valley Water District
Telephone: 408-265-2600
Last EDR Contact: 03/23/2009
Next Scheduled EDR Contact: 06/22/2009
Data Release Frequency: No Update Planned

LUST SANTA CLARA: LOP Listing

A listing of leaking underground storage tanks located in Santa Clara county.

Date of Government Version: 03/03/2014
Date Data Arrived at EDR: 03/05/2014
Date Made Active in Reports: 03/18/2014
Number of Days to Update: 13

Source: Department of Environmental Health
Telephone: 408-918-3417
Last EDR Contact: 05/17/2023
Next Scheduled EDR Contact: 09/04/2023
Data Release Frequency: No Update Planned

SANTA CRUZ COUNTY:

GOVERNMENT RECORDS SEARCHED / DATA CURRENCY TRACKING

CUPA SANTA CRUZ: CUPA Facility List CUPA facility listing.

Date of Government Version: 01/21/2017
Date Data Arrived at EDR: 02/22/2017
Date Made Active in Reports: 05/23/2017
Number of Days to Update: 90

Source: Santa Cruz County Environmental Health
Telephone: 831-464-2761
Last EDR Contact: 05/10/2023
Next Scheduled EDR Contact: 08/28/2023
Data Release Frequency: Varies

SHASTA COUNTY:

CUPA SHASTA: CUPA Facility List Cupa Facility List.

Date of Government Version: 06/15/2017
Date Data Arrived at EDR: 06/19/2017
Date Made Active in Reports: 08/09/2017
Number of Days to Update: 51

Source: Shasta County Department of Resource Management
Telephone: 530-225-5789
Last EDR Contact: 05/10/2023
Next Scheduled EDR Contact: 08/28/2023
Data Release Frequency: Varies

SOLANO COUNTY:

LUST SOLANO: Leaking Underground Storage Tanks

A listing of leaking underground storage tank sites located in Solano county.

Date of Government Version: 06/04/2019
Date Data Arrived at EDR: 06/06/2019
Date Made Active in Reports: 08/13/2019
Number of Days to Update: 68

Source: Solano County Department of Environmental Management
Telephone: 707-784-6770
Last EDR Contact: 05/23/2023
Next Scheduled EDR Contact: 09/11/2023
Data Release Frequency: Quarterly

UST SOLANO: Underground Storage Tanks

Underground storage tank sites located in Solano county.

Date of Government Version: 09/15/2021
Date Data Arrived at EDR: 09/16/2021
Date Made Active in Reports: 12/09/2021
Number of Days to Update: 84

Source: Solano County Department of Environmental Management
Telephone: 707-784-6770
Last EDR Contact: 05/23/2023
Next Scheduled EDR Contact: 09/11/2023
Data Release Frequency: Quarterly

SONOMA COUNTY:

CUPA SONOMA: Cupa Facility List Cupa Facility list

Date of Government Version: 07/02/2021
Date Data Arrived at EDR: 07/06/2021
Date Made Active in Reports: 07/14/2021
Number of Days to Update: 8

Source: County of Sonoma Fire & Emergency Services Department
Telephone: 707-565-1174
Last EDR Contact: 06/28/2021
Next Scheduled EDR Contact: 07/03/2023
Data Release Frequency: Varies

LUST SONOMA: Leaking Underground Storage Tank Sites

A listing of leaking underground storage tank sites located in Sonoma county.

Date of Government Version: 06/30/2021
Date Data Arrived at EDR: 06/30/2021
Date Made Active in Reports: 09/24/2021
Number of Days to Update: 86

Source: Department of Health Services
Telephone: 707-565-6565
Last EDR Contact: 03/16/2023
Next Scheduled EDR Contact: 07/03/2023
Data Release Frequency: Quarterly

STANISLAUS COUNTY:

GOVERNMENT RECORDS SEARCHED / DATA CURRENCY TRACKING

CUPA STANISLAUS: CUPA Facility List Cupa facility list

Date of Government Version: 02/08/2022
Date Data Arrived at EDR: 02/10/2022
Date Made Active in Reports: 05/04/2022
Number of Days to Update: 83

Source: Stanislaus County Department of Environmental Protection
Telephone: 209-525-6751
Last EDR Contact: 04/05/2023
Next Scheduled EDR Contact: 07/24/2023
Data Release Frequency: Varies

SUTTER COUNTY:

UST SUTTER: Underground Storage Tanks Underground storage tank sites located in Sutter county.

Date of Government Version: 08/03/2022
Date Data Arrived at EDR: 08/25/2022
Date Made Active in Reports: 11/14/2022
Number of Days to Update: 81

Source: Sutter County Environmental Health Services
Telephone: 530-822-7500
Last EDR Contact: 05/23/2023
Next Scheduled EDR Contact: 09/11/2023
Data Release Frequency: Semi-Annually

TEHAMA COUNTY:

CUPA TEHAMA: CUPA Facility List Cupa facilities

Date of Government Version: 11/17/2022
Date Data Arrived at EDR: 11/21/2022
Date Made Active in Reports: 02/10/2023
Number of Days to Update: 81

Source: Tehama County Department of Environmental Health
Telephone: 530-527-8020
Last EDR Contact: 05/10/2023
Next Scheduled EDR Contact: 08/14/2023
Data Release Frequency: Varies

TRINITY COUNTY:

CUPA TRINITY: CUPA Facility List Cupa facility list

Date of Government Version: 01/13/2023
Date Data Arrived at EDR: 01/17/2023
Date Made Active in Reports: 04/04/2023
Number of Days to Update: 77

Source: Department of Toxic Substances Control
Telephone: 760-352-0381
Last EDR Contact: 04/12/2023
Next Scheduled EDR Contact: 07/31/2023
Data Release Frequency: Varies

TULARE COUNTY:

CUPA TULARE: CUPA Facility List Cupa program facilities

Date of Government Version: 10/07/2022
Date Data Arrived at EDR: 10/07/2022
Date Made Active in Reports: 12/21/2022
Number of Days to Update: 75

Source: Tulare County Environmental Health Services Division
Telephone: 559-624-7400
Last EDR Contact: 05/10/2023
Next Scheduled EDR Contact: 08/14/2023
Data Release Frequency: Varies

TUOLUMNE COUNTY:

GOVERNMENT RECORDS SEARCHED / DATA CURRENCY TRACKING

CUPA TUOLUMNE: CUPA Facility List Cupa facility list

Date of Government Version: 04/23/2018	Source: Divison of Environmental Health
Date Data Arrived at EDR: 04/25/2018	Telephone: 209-533-5633
Date Made Active in Reports: 06/25/2018	Last EDR Contact: 04/12/2023
Number of Days to Update: 61	Next Scheduled EDR Contact: 07/31/2023
	Data Release Frequency: Varies

VENTURA COUNTY:

BWT VENTURA: Business Plan, Hazardous Waste Producers, and Operating Underground Tanks

The BWT list indicates by site address whether the Environmental Health Division has Business Plan (B), Waste Producer (W), and/or Underground Tank (T) information.

Date of Government Version: 12/27/2022	Source: Ventura County Environmental Health Division
Date Data Arrived at EDR: 01/26/2023	Telephone: 805-654-2813
Date Made Active in Reports: 04/19/2023	Last EDR Contact: 04/17/2023
Number of Days to Update: 83	Next Scheduled EDR Contact: 07/31/2023
	Data Release Frequency: Quarterly

LF VENTURA: Inventory of Illegal Abandoned and Inactive Sites

Ventura County Inventory of Closed, Illegal Abandoned, and Inactive Sites.

Date of Government Version: 12/01/2011	Source: Environmental Health Division
Date Data Arrived at EDR: 12/01/2011	Telephone: 805-654-2813
Date Made Active in Reports: 01/19/2012	Last EDR Contact: 03/22/2023
Number of Days to Update: 49	Next Scheduled EDR Contact: 07/10/2023
	Data Release Frequency: No Update Planned

LUST VENTURA: Listing of Underground Tank Cleanup Sites

Ventura County Underground Storage Tank Cleanup Sites (LUST).

Date of Government Version: 05/29/2008	Source: Environmental Health Division
Date Data Arrived at EDR: 06/24/2008	Telephone: 805-654-2813
Date Made Active in Reports: 07/31/2008	Last EDR Contact: 05/03/2023
Number of Days to Update: 37	Next Scheduled EDR Contact: 08/21/2023
	Data Release Frequency: No Update Planned

MED WASTE VENTURA: Medical Waste Program List

To protect public health and safety and the environment from potential exposure to disease causing agents, the Environmental Health Division Medical Waste Program regulates the generation, handling, storage, treatment and disposal of medical waste throughout the County.

Date of Government Version: 12/27/2022	Source: Ventura County Resource Management Agency
Date Data Arrived at EDR: 01/26/2023	Telephone: 805-654-2813
Date Made Active in Reports: 04/19/2023	Last EDR Contact: 04/17/2023
Number of Days to Update: 83	Next Scheduled EDR Contact: 07/31/2023
	Data Release Frequency: Quarterly

UST VENTURA: Underground Tank Closed Sites List

Ventura County Operating Underground Storage Tank Sites (UST)/Underground Tank Closed Sites List.

Date of Government Version: 02/27/2023	Source: Environmental Health Division
Date Data Arrived at EDR: 03/07/2023	Telephone: 805-654-2813
Date Made Active in Reports: 05/24/2023	Last EDR Contact: 06/02/2023
Number of Days to Update: 78	Next Scheduled EDR Contact: 09/18/2023
	Data Release Frequency: Quarterly

YOLO COUNTY:

GOVERNMENT RECORDS SEARCHED / DATA CURRENCY TRACKING

UST YOLO: Underground Storage Tank Comprehensive Facility Report
Underground storage tank sites located in Yolo county.

Date of Government Version: 12/19/2022	Source: Yolo County Department of Health
Date Data Arrived at EDR: 12/27/2022	Telephone: 530-666-8646
Date Made Active in Reports: 03/17/2023	Last EDR Contact: 03/22/2023
Number of Days to Update: 80	Next Scheduled EDR Contact: 07/10/2023
	Data Release Frequency: Annually

YUBA COUNTY:

CUPA YUBA: CUPA Facility List
CUPA facility listing for Yuba County.

Date of Government Version: 01/26/2023	Source: Yuba County Environmental Health Department
Date Data Arrived at EDR: 01/27/2023	Telephone: 530-749-7523
Date Made Active in Reports: 04/19/2023	Last EDR Contact: 05/03/2023
Number of Days to Update: 82	Next Scheduled EDR Contact: 08/07/2023
	Data Release Frequency: Varies

OTHER DATABASE(S)

Depending on the geographic area covered by this report, the data provided in these specialty databases may or may not be complete. For example, the existence of wetlands information data in a specific report does not mean that all wetlands in the area covered by the report are included. Moreover, the absence of any reported wetlands information does not necessarily mean that wetlands do not exist in the area covered by the report.

CT MANIFEST: Hazardous Waste Manifest Data

Facility and manifest data. Manifest is a document that lists and tracks hazardous waste from the generator through transporters to a tsd facility.

Date of Government Version: 11/16/2022	Source: Department of Energy & Environmental Protection
Date Data Arrived at EDR: 11/16/2022	Telephone: 860-424-3375
Date Made Active in Reports: 02/06/2023	Last EDR Contact: 05/11/2023
Number of Days to Update: 82	Next Scheduled EDR Contact: 08/21/2023
	Data Release Frequency: No Update Planned

NJ MANIFEST: Manifest Information

Hazardous waste manifest information.

Date of Government Version: 12/31/2018	Source: Department of Environmental Protection
Date Data Arrived at EDR: 04/10/2019	Telephone: N/A
Date Made Active in Reports: 05/16/2019	Last EDR Contact: 03/30/2023
Number of Days to Update: 36	Next Scheduled EDR Contact: 07/17/2023
	Data Release Frequency: Annually

NY MANIFEST: Facility and Manifest Data

Manifest is a document that lists and tracks hazardous waste from the generator through transporters to a TSD facility.

Date of Government Version: 01/01/2019	Source: Department of Environmental Conservation
Date Data Arrived at EDR: 10/29/2021	Telephone: 518-402-8651
Date Made Active in Reports: 01/19/2022	Last EDR Contact: 04/27/2023
Number of Days to Update: 82	Next Scheduled EDR Contact: 08/07/2023
	Data Release Frequency: Quarterly

GOVERNMENT RECORDS SEARCHED / DATA CURRENCY TRACKING

PA MANIFEST: Manifest Information

Hazardous waste manifest information.

Date of Government Version: 06/30/2018
Date Data Arrived at EDR: 07/19/2019
Date Made Active in Reports: 09/10/2019
Number of Days to Update: 53

Source: Department of Environmental Protection
Telephone: 717-783-8990
Last EDR Contact: 04/06/2023
Next Scheduled EDR Contact: 07/24/2023
Data Release Frequency: Annually

RI MANIFEST: Manifest information

Hazardous waste manifest information

Date of Government Version: 12/31/2020
Date Data Arrived at EDR: 11/30/2021
Date Made Active in Reports: 02/18/2022
Number of Days to Update: 80

Source: Department of Environmental Management
Telephone: 401-222-2797
Last EDR Contact: 05/10/2022
Next Scheduled EDR Contact: 08/28/2023
Data Release Frequency: Annually

WI MANIFEST: Manifest Information

Hazardous waste manifest information.

Date of Government Version: 05/31/2018
Date Data Arrived at EDR: 06/19/2019
Date Made Active in Reports: 09/03/2019
Number of Days to Update: 76

Source: Department of Natural Resources
Telephone: N/A
Last EDR Contact: 06/01/2023
Next Scheduled EDR Contact: 09/18/2023
Data Release Frequency: Annually

Oil/Gas Pipelines

Source: Endeavor Business Media

Petroleum Bundle (Crude Oil, Refined Products, Petrochemicals, Gas Liquids (LPG/NGL), and Specialty Gases (Miscellaneous)) N = Natural Gas Bundle (Natural Gas, Gas Liquids (LPG/NGL), and Specialty Gases (Miscellaneous)). This map includes information copyrighted by Endeavor Business Media. This information is provided on a best effort basis and Endeavor Business Media does not guarantee its accuracy nor warrant its fitness for any particular purpose. Such information has been reprinted with the permission of Endeavor Business Media.

Electric Power Transmission Line Data

Source: Endeavor Business Media

This map includes information copyrighted by Endeavor Business Media. This information is provided on a best effort basis and Endeavor Business Media does not guarantee its accuracy nor warrant its fitness for any particular purpose. Such information has been reprinted with the permission of Endeavor Business Media.

Sensitive Receptors: There are individuals deemed sensitive receptors due to their fragile immune systems and special sensitivity to environmental discharges. These sensitive receptors typically include the elderly, the sick, and children. While the location of all sensitive receptors cannot be determined, EDR indicates those buildings and facilities - schools, daycares, hospitals, medical centers, and nursing homes - where individuals who are sensitive receptors are likely to be located.

AHA Hospitals:

Source: American Hospital Association, Inc.
Telephone: 312-280-5991

The database includes a listing of hospitals based on the American Hospital Association's annual survey of hospitals.

Medical Centers: Provider of Services Listing

Source: Centers for Medicare & Medicaid Services
Telephone: 410-786-3000

A listing of hospitals with Medicare provider number, produced by Centers of Medicare & Medicaid Services, a federal agency within the U.S. Department of Health and Human Services.

Nursing Homes

Source: National Institutes of Health
Telephone: 301-594-6248

Information on Medicare and Medicaid certified nursing homes in the United States.

Public Schools

Source: National Center for Education Statistics
Telephone: 202-502-7300

The National Center for Education Statistics' primary database on elementary and secondary public education in the United States. It is a comprehensive, annual, national statistical database of all public elementary and secondary schools and school districts, which contains data that are comparable across all states.

GOVERNMENT RECORDS SEARCHED / DATA CURRENCY TRACKING

Private Schools

Source: National Center for Education Statistics

Telephone: 202-502-7300

The National Center for Education Statistics' primary database on private school locations in the United States.

Daycare Centers: Licensed Facilities

Source: Department of Social Services

Telephone: 916-657-4041

Flood Zone Data: This data was obtained from the Federal Emergency Management Agency (FEMA). It depicts 100-year and 500-year flood zones as defined by FEMA. It includes the National Flood Hazard Layer (NFHL) which incorporates Flood Insurance Rate Map (FIRM) data and Q3 data from FEMA in areas not covered by NFHL.

Source: FEMA

Telephone: 877-336-2627

Date of Government Version: 2003, 2015

NWI: National Wetlands Inventory. This data, available in select counties across the country, was obtained by EDR in 2002, 2005, 2010 and 2015 from the U.S. Fish and Wildlife Service.

State Wetlands Data: Wetland Inventory

Source: Department of Fish and Wildlife

Telephone: 916-445-0411

Current USGS 7.5 Minute Topographic Map

Source: U.S. Geological Survey

STREET AND ADDRESS INFORMATION

© 2015 TomTom North America, Inc. All rights reserved. This material is proprietary and the subject of copyright protection and other intellectual property rights owned by or licensed to Tele Atlas North America, Inc. The use of this material is subject to the terms of a license agreement. You will be held liable for any unauthorized copying or disclosure of this material.

GEOCHECK[®] - PHYSICAL SETTING SOURCE ADDENDUM

TARGET PROPERTY ADDRESS

COLLINSVILLE SUBSTATION
NOT KNOWN
SUISUN CITY, CA 94585

TARGET PROPERTY COORDINATES

Latitude (North):	38.080862 - 38° 4' 51.10"
Longitude (West):	121.835605 - 121° 50' 8.18"
Universal Tranverse Mercator:	Zone 10
UTM X (Meters):	602122.7
UTM Y (Meters):	4215221.0
Elevation:	39 ft. above sea level

USGS TOPOGRAPHIC MAP

Target Property Map:	12021565 ANTIOCH NORTH, CA
Version Date:	2018

EDR's GeoCheck Physical Setting Source Addendum is provided to assist the environmental professional in forming an opinion about the impact of potential contaminant migration.

Assessment of the impact of contaminant migration generally has two principle investigative components:

1. Groundwater flow direction, and
2. Groundwater flow velocity.

Groundwater flow direction may be impacted by surface topography, hydrology, hydrogeology, characteristics of the soil, and nearby wells. Groundwater flow velocity is generally impacted by the nature of the geologic strata.

GEOCHECK® - PHYSICAL SETTING SOURCE SUMMARY

GROUNDWATER FLOW DIRECTION INFORMATION

Groundwater flow direction for a particular site is best determined by a qualified environmental professional using site-specific well data. If such data is not reasonably ascertainable, it may be necessary to rely on other sources of information, such as surface topographic information, hydrologic information, hydrogeologic data collected on nearby properties, and regional groundwater flow information (from deep aquifers).

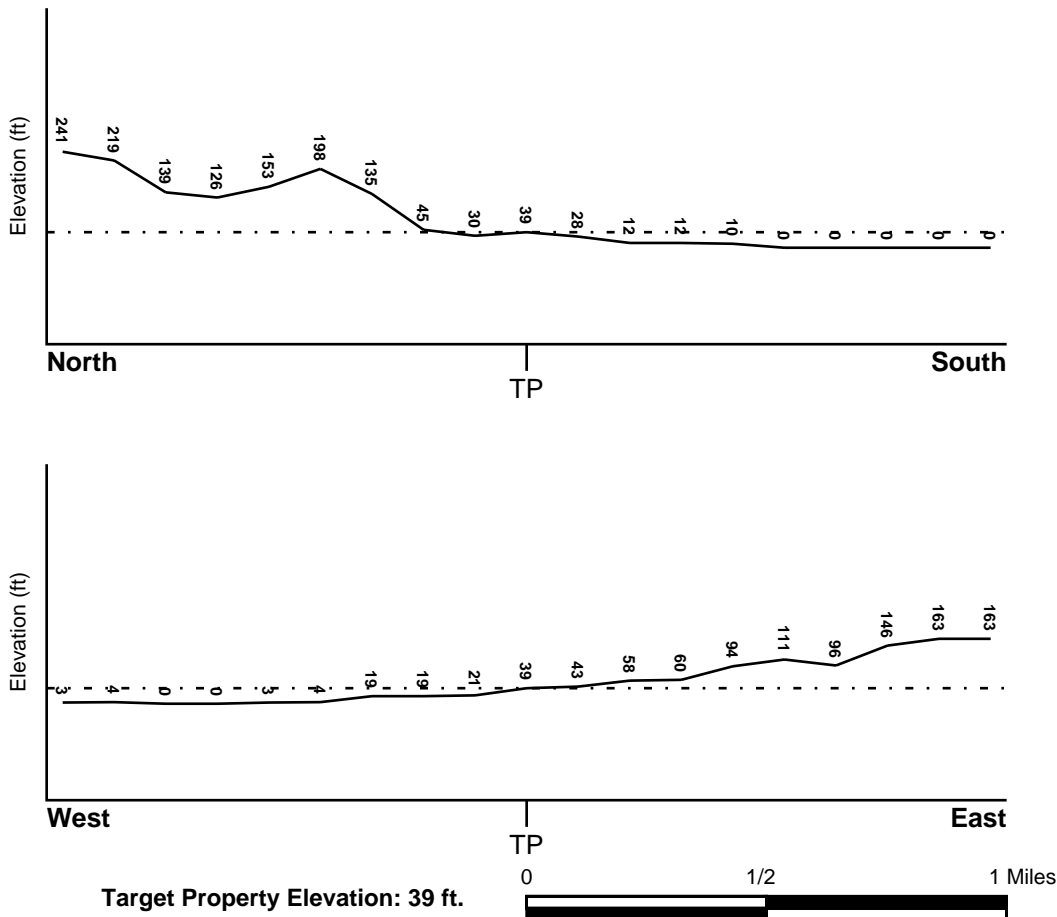
TOPOGRAPHIC INFORMATION

Surface topography may be indicative of the direction of surficial groundwater flow. This information can be used to assist the environmental professional in forming an opinion about the impact of nearby contaminated properties or, should contamination exist on the target property, what downgradient sites might be impacted.

TARGET PROPERTY TOPOGRAPHY

General Topographic Gradient: General SSW

SURROUNDING TOPOGRAPHY: ELEVATION PROFILES



Source: Topography has been determined from the USGS 7.5' Digital Elevation Model and should be evaluated on a relative (not an absolute) basis. Relative elevation information between sites of close proximity should be field verified.

GEOCHECK® - PHYSICAL SETTING SOURCE SUMMARY

HYDROLOGIC INFORMATION

Surface water can act as a hydrologic barrier to groundwater flow. Such hydrologic information can be used to assist the environmental professional in forming an opinion about the impact of nearby contaminated properties or, should contamination exist on the target property, what downgradient sites might be impacted.

Refer to the Physical Setting Source Map following this summary for hydrologic information (major waterways and bodies of water).

FEMA FLOOD ZONE

<u>Flood Plain Panel at Target Property</u>	<u>FEMA Source Type</u>
06013C0130F	FEMA FIRM Flood data
<u>Additional Panels in search area:</u>	<u>FEMA Source Type</u>
Not Reported	

NATIONAL WETLAND INVENTORY

<u>NWI Quad at Target Property</u>	<u>NWI Electronic Data Coverage</u>
ANTIOCH NORTH	YES - refer to the Overview Map and Detail Map

HYDROGEOLOGIC INFORMATION

Hydrogeologic information obtained by installation of wells on a specific site can often be an indicator of groundwater flow direction in the immediate area. Such hydrogeologic information can be used to assist the environmental professional in forming an opinion about the impact of nearby contaminated properties or, should contamination exist on the target property, what downgradient sites might be impacted.

Site-Specific Hydrogeological Data*:
 Search Radius: 1.25 miles
 Status: Not found

AQUIFLOW®

Search Radius: 1.000 Mile.

EDR has developed the AQUIFLOW Information System to provide data on the general direction of groundwater flow at specific points. EDR has reviewed reports submitted by environmental professionals to regulatory authorities at select sites and has extracted the date of the report, groundwater flow direction as determined hydrogeologically, and the depth to water table.

<u>MAP ID</u>	<u>LOCATION FROM TP</u>	<u>GENERAL DIRECTION GROUNDWATER FLOW</u>
Not Reported		

GEOCHECK® - PHYSICAL SETTING SOURCE SUMMARY

GROUNDWATER FLOW VELOCITY INFORMATION

Groundwater flow velocity information for a particular site is best determined by a qualified environmental professional using site specific geologic and soil strata data. If such data are not reasonably ascertainable, it may be necessary to rely on other sources of information, including geologic age identification, rock stratigraphic unit and soil characteristics data collected on nearby properties and regional soil information. In general, contaminant plumes move more quickly through sandy-gravelly types of soils than silty-clayey types of soils.

GEOLOGIC INFORMATION IN GENERAL AREA OF TARGET PROPERTY

Geologic information can be used by the environmental professional in forming an opinion about the relative speed at which contaminant migration may be occurring.

ROCK STRATIGRAPHIC UNIT

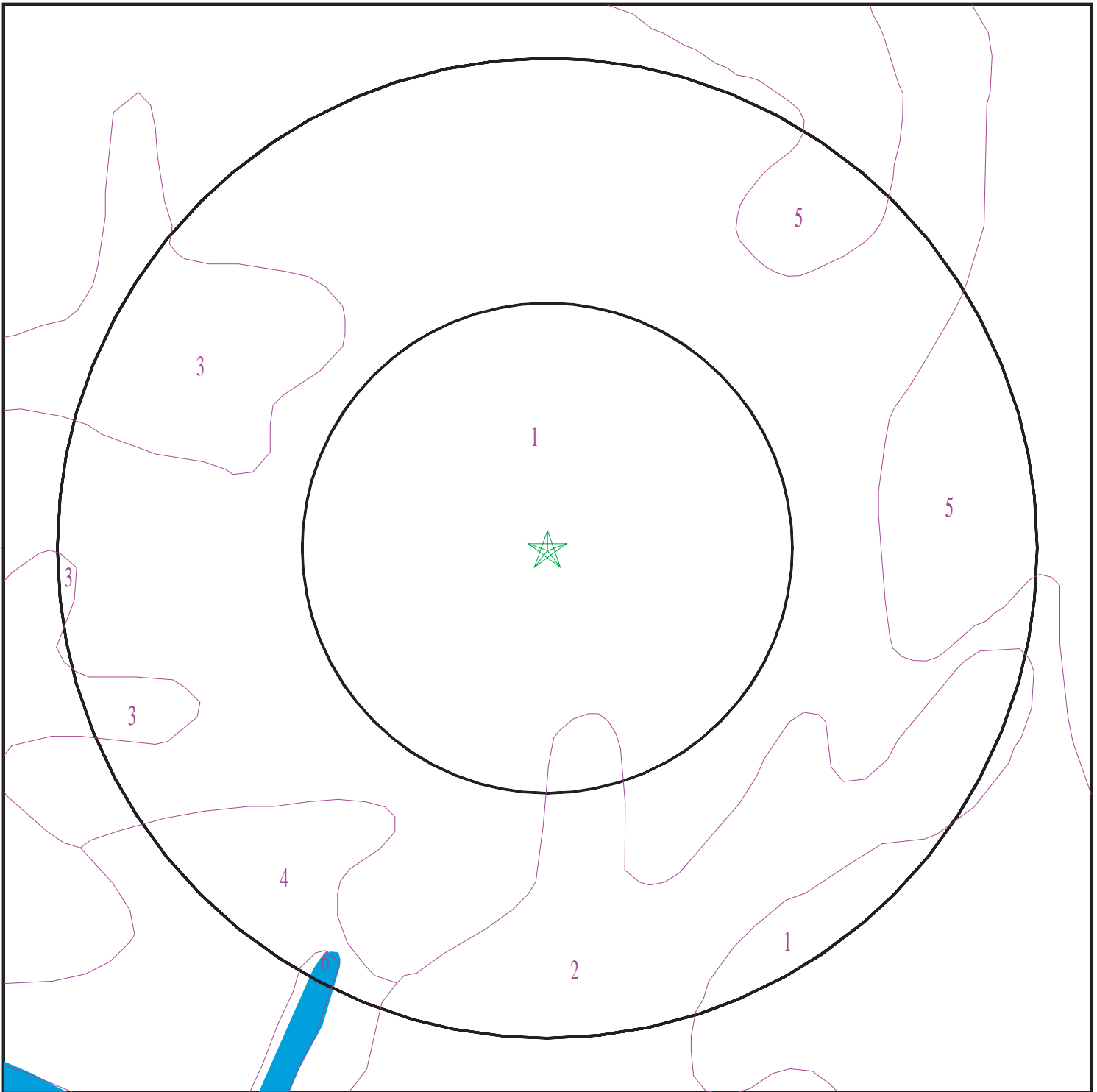
Era: Cenozoic
System: Quaternary
Series: Quaternary
Code: Q (*decoded above as Era, System & Series*)

GEOLOGIC AGE IDENTIFICATION

Category: Stratified Sequence

Geologic Age and Rock Stratigraphic Unit Source: P.G. Schruben, R.E. Arndt and W.J. Bawiec, Geology of the Conterminous U.S. at 1:2,500,000 Scale - a digital representation of the 1974 P.B. King and H.M. Beikman Map, USGS Digital Data Series DDS - 11 (1994).

SSURGO SOIL MAP - 7358534.2s



- ★ Target Property
- SSURGO Soil
- Water



SITE NAME: Collinsville Substation
ADDRESS: Not Known
Suisun City CA 94585
LAT/LONG: 38.080862 / 121.835605

CLIENT: Insignia Environmental
CONTACT: Lauri Branch
INQUIRY #: 7358534.2s
DATE: June 07, 2023 3:31 pm

GEOCHECK® - PHYSICAL SETTING SOURCE SUMMARY

DOMINANT SOIL COMPOSITION IN GENERAL AREA OF TARGET PROPERTY

The U.S. Department of Agriculture's (USDA) Soil Conservation Service (SCS) leads the National Cooperative Soil Survey (NCSS) and is responsible for collecting, storing, maintaining and distributing soil survey information for privately owned lands in the United States. A soil map in a soil survey is a representation of soil patterns in a landscape. The following information is based on Soil Conservation Service SSURGO data.

Soil Map ID: 1

Soil Component Name: Diablo

Soil Surface Texture: clay

Hydrologic Group: Class D - Very slow infiltration rates. Soils are clayey, have a high water table, or are shallow to an impervious layer.

Soil Drainage Class: Well drained

Hydric Status: Not hydric

Corrosion Potential - Uncoated Steel: High

Depth to Bedrock Min: > 0 inches

Depth to Watertable Min: > 0 inches

Soil Layer Information							
Layer	Boundary		Soil Texture Class	Classification		Saturated hydraulic conductivity micro m/sec	Soil Reaction (pH)
	Upper	Lower		AASHTO Group	Unified Soil		
1	0 inches	29 inches	clay	Silt-Clay Materials (more than 35 pct. passing No. 200), Clayey Soils.	Not reported	Max: Min:	Max: Min:
2	29 inches	40 inches	silty clay	Silt-Clay Materials (more than 35 pct. passing No. 200), Clayey Soils.	Not reported	Max: Min:	Max: Min:
3	40 inches	44 inches	weathered bedrock	Silt-Clay Materials (more than 35 pct. passing No. 200), Clayey Soils.	Not reported	Max: Min:	Max: Min:

GEOCHECK® - PHYSICAL SETTING SOURCE SUMMARY

Soil Map ID: 2

Soil Component Name: Valdez

Soil Surface Texture: silt loam

Hydrologic Group: Class C - Slow infiltration rates. Soils with layers impeding downward movement of water, or soils with moderately fine or fine textures.

Soil Drainage Class: Poorly drained

Hydric Status: Partially hydric

Corrosion Potential - Uncoated Steel: Moderate

Depth to Bedrock Min: > 0 inches

Depth to Watertable Min: > 137 inches

Soil Layer Information							
Layer	Boundary		Soil Texture Class	Classification		Saturated hydraulic conductivity micro m/sec	Soil Reaction (pH)
	Upper	Lower		AASHTO Group	Unified Soil		
1	0 inches	11 inches	silt loam	Silt-Clay Materials (more than 35 pct. passing No. 200), Silty Soils.	FINE-GRAINED SOILS, Silts and Clays (liquid limit less than 50%), silt.	Max: 4 Min: 1.4	Max: 8.4 Min: 5.6
2	11 inches	59 inches	silt loam	Silt-Clay Materials (more than 35 pct. passing No. 200), Silty Soils.	FINE-GRAINED SOILS, Silts and Clays (liquid limit less than 50%), silt.	Max: 4 Min: 1.4	Max: 8.4 Min: 5.6

Soil Map ID: 3

Soil Component Name: Tamba

Soil Surface Texture: mucky clay

Hydrologic Group: Class D - Very slow infiltration rates. Soils are clayey, have a high water table, or are shallow to an impervious layer.

Soil Drainage Class: Very poorly drained

GEOCHECK® - PHYSICAL SETTING SOURCE SUMMARY

Hydric Status: All hydric

Corrosion Potential - Uncoated Steel: High

Depth to Bedrock Min: > 0 inches

Depth to Watertable Min: > 61 inches

Soil Layer Information							
Layer	Boundary		Soil Texture Class	Classification		Saturated hydraulic conductivity micro m/sec	Soil Reaction (pH)
	Upper	Lower		AASHTO Group	Unified Soil		
1	0 inches	9 inches	mucky clay	A-8	FINE-GRAINED SOILS, Silts and Clays (liquid limit 50% or more), Organic Clay or Organic Silt.	Max: 14 Min: 4	Max: 8.4 Min: 7.9
2	9 inches	51 inches	mucky clay	A-8	FINE-GRAINED SOILS, Silts and Clays (liquid limit 50% or more), Organic Clay or Organic Silt.	Max: 14 Min: 4	Max: 8.4 Min: 7.9
3	51 inches	77 inches	mucky clay	A-8	FINE-GRAINED SOILS, Silts and Clays (liquid limit 50% or more), Organic Clay or Organic Silt.	Max: 14 Min: 4	Max: 8.4 Min: 7.9

Soil Map ID: 4

Soil Component Name: Valdez

Soil Surface Texture: silty clay loam

Hydrologic Group: Class C - Slow infiltration rates. Soils with layers impeding downward movement of water, or soils with moderately fine or fine textures.

Soil Drainage Class: Poorly drained

Hydric Status: All hydric

Corrosion Potential - Uncoated Steel: High

Depth to Bedrock Min: > 0 inches

Depth to Watertable Min: > 122 inches

GEOCHECK® - PHYSICAL SETTING SOURCE SUMMARY

Soil Layer Information							
Layer	Boundary		Soil Texture Class	Classification		Saturated hydraulic conductivity micro m/sec	Soil Reaction (pH)
	Upper	Lower		AASHTO Group	Unified Soil		
1	0 inches	9 inches	silty clay loam	Silt-Clay Materials (more than 35 pct. passing No. 200), Clayey Soils.	FINE-GRAINED SOILS, Silts and Clays (liquid limit 50% or more), Fat Clay.	Max: 1.4 Min: 0.42	Max: 8.4 Min: 7.4
2	9 inches	40 inches	silty clay loam	Silt-Clay Materials (more than 35 pct. passing No. 200), Clayey Soils.	FINE-GRAINED SOILS, Silts and Clays (liquid limit 50% or more), Fat Clay.	Max: 1.4 Min: 0.42	Max: 8.4 Min: 7.4
3	40 inches	59 inches	clay	Silt-Clay Materials (more than 35 pct. passing No. 200), Clayey Soils.	FINE-GRAINED SOILS, Silts and Clays (liquid limit 50% or more), Fat Clay.	Max: 1.4 Min: 0.42	Max: 8.4 Min: 7.4

Soil Map ID: 5

Soil Component Name: Diablo

Soil Surface Texture: clay

Hydrologic Group: Class D - Very slow infiltration rates. Soils are clayey, have a high water table, or are shallow to an impervious layer.

Soil Drainage Class: Well drained

Hydric Status: Not hydric

Corrosion Potential - Uncoated Steel: High

Depth to Bedrock Min: > 0 inches

Depth to Watertable Min: > 0 inches

GEOCHECK® - PHYSICAL SETTING SOURCE SUMMARY

Soil Layer Information							
Layer	Boundary		Soil Texture Class	Classification		Saturated hydraulic conductivity micro m/sec	Soil Reaction (pH)
	Upper	Lower		AASHTO Group	Unified Soil		
1	0 inches	25 inches	clay	Silt-Clay Materials (more than 35 pct. passing No. 200), Clayey Soils.	Not reported	Max: Min:	Max: Min:
2	25 inches	40 inches	silty clay	Silt-Clay Materials (more than 35 pct. passing No. 200), Clayey Soils.	Not reported	Max: Min:	Max: Min:
3	40 inches	44 inches	weathered bedrock	Silt-Clay Materials (more than 35 pct. passing No. 200), Clayey Soils.	Not reported	Max: Min:	Max: Min:

Soil Map ID: 6

Soil Component Name: Water

Soil Surface Texture: clay

Hydrologic Group: Class D - Very slow infiltration rates. Soils are clayey, have a high water table, or are shallow to an impervious layer.

Soil Drainage Class:
Hydric Status: Not hydric

Corrosion Potential - Uncoated Steel: Not Reported

Depth to Bedrock Min: > 0 inches

Depth to Watertable Min: > 0 inches

No Layer Information available.

GEOCHECK® - PHYSICAL SETTING SOURCE SUMMARY

LOCAL / REGIONAL WATER AGENCY RECORDS

EDR Local/Regional Water Agency records provide water well information to assist the environmental professional in assessing sources that may impact ground water flow direction, and in forming an opinion about the impact of contaminant migration on nearby drinking water wells.

WELL SEARCH DISTANCE INFORMATION

<u>DATABASE</u>	<u>SEARCH DISTANCE (miles)</u>
Federal USGS	1.000
Federal FRDS PWS	Nearest PWS within 1 mile
State Database	1.000

FEDERAL USGS WELL INFORMATION

<u>MAP ID</u>	<u>WELL ID</u>	<u>LOCATION FROM TP</u>
No Wells Found		

FEDERAL FRDS PUBLIC WATER SUPPLY SYSTEM INFORMATION

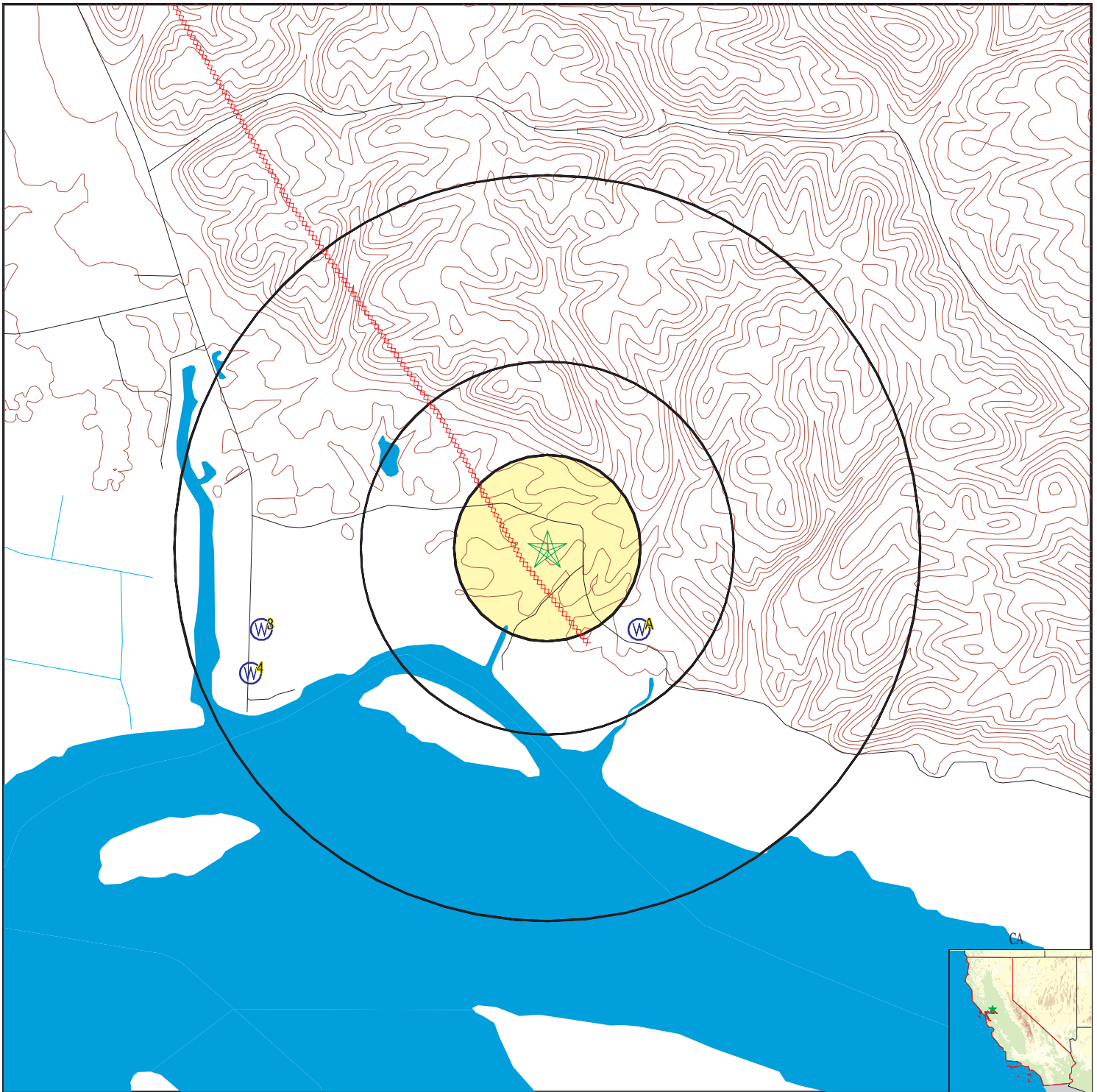
<u>MAP ID</u>	<u>WELL ID</u>	<u>LOCATION FROM TP</u>
No PWS System Found		

Note: PWS System location is not always the same as well location.

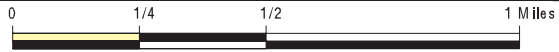
STATE DATABASE WELL INFORMATION

<u>MAP ID</u>	<u>WELL ID</u>	<u>LOCATION FROM TP</u>
A1	3276	1/4 - 1/2 Mile SE
A2	CADDW0000005888	1/4 - 1/2 Mile SE
3	3277	1/2 - 1 Mile WSW
4	CADDW0000000631	1/2 - 1 Mile WSW

PHYSICAL SETTING SOURCE MAP - 7358534.2s



- County Boundary
- Major Roads
- Contour Lines
- Earthquake Fault Lines
- Earthquake epicenter, Richter 5 or greater
- Water Wells
- Public Water Supply Wells
- Cluster of Multiple Icons



- Groundwater Flow Direction
- Indeterminate Groundwater Flow at Location
- Groundwater Flow Varies at Location
- Closest Hydrogeological Data
- Oil, gas or related wells



SITE NAME: Collinsville Substation
 ADDRESS: Not Known
 Suisun City CA 94585
 LAT/LONG: 38.080862 / 121.835605

CLIENT: Insignia Environmental
 CONTACT: Lauri Branch
 INQUIRY #: 7358534.2s
 DATE: June 07, 2023 3:31 pm

GEOCHECK® - PHYSICAL SETTING SOURCE MAP FINDINGS

Map ID
Direction
Distance
Elevation

Database EDR ID Number

A1
SE
1/4 - 1/2 Mile
Higher

CA WELLS 3276

Seq:	3276	Prim sta c:	03N/01E-26G01 M
Frds no:	4800566001	County:	48
District:	04	User id:	ENG
System no:	4800566	Water type:	G
Source nam:	WELL 01 - INACTIVE	Station ty:	WELL/AMBNT/MUN/INTAKE
Latitude:	380440.0	Longitude:	1214950.0
Precision:	3	Status:	IR
Comment 1:	6414 STRATTON LN SUISUN LOCATED NEAR THE UNINCORPORATED AREA OF COLLIN		
Comment 2:	VILLE	Comment 3:	Not Reported
Comment 4:	Not Reported	Comment 5:	Not Reported
Comment 6:	Not Reported	Comment 7:	Not Reported
System no:	4800566	System nam:	Collinsville Fishing Resort
Hqname:	Not Reported	Address:	Not Reported
City:	Not Reported	State:	Not Reported
Zip:	Not Reported	Zip ext:	Not Reported
Pop serv:	0	Connection:	0
Area serve:	Not Reported		

A2
SE
1/4 - 1/2 Mile
Higher

CA WELLS CADDW0000005888

Well ID:	4800566-001	Well Type:	MUNICIPAL
Source:	Department of Health Services		
Other Name:	WELL 01 - INACTIVE	GAMA PFAS Testing:	Not Reported
Groundwater Quality Data:	https://gamagroundwater.waterboards.ca.gov/gama/gamamap/public/GamaDataDisplay.asp?dataset=DHS&samp_date=&global_id=&assigned_name=4800566-001&store_num=		
GeoTracker Data:	Not Reported		

3
WSW
1/2 - 1 Mile
Lower

CA WELLS 3277

Seq:	3277	Prim sta c:	03N/01E-27G02 M
Frds no:	4800511001	County:	48
District:	04	User id:	ENG
System no:	4800511	Water type:	G
Source nam:	WELL 01	Station ty:	WELL/AMBNT/MUN/INTAKE
Latitude:	380440.0	Longitude:	1215055.0
Precision:	3	Status:	AR
Comment 1:	1092 COLLINSVILLE RD SUISUN WELL LOCATED NEAR SACRAMENTO RIVER		
Comment 2:	Not Reported	Comment 3:	Not Reported
Comment 4:	Not Reported	Comment 5:	Not Reported
Comment 6:	Not Reported	Comment 7:	Not Reported
System no:	4800511	System nam:	Collinsville Water Works
Hqname:	Not Reported	Address:	Not Reported
City:	Not Reported	State:	Not Reported
Zip:	Not Reported	Zip ext:	Not Reported

GEOCHECK® - PHYSICAL SETTING SOURCE MAP FINDINGS

Pop serv:	30	Connection:	0
Area serve:	Not Reported		
Sample date:	03-OCT-17	Finding:	21.
Chemical:	ARSENIC	Report units:	UG/L
Dir:	2.		
Sample date:	03-OCT-17	Finding:	1400.
Chemical:	SPECIFIC CONDUCTANCE	Report units:	US
Dir:	0.		
Sample date:	12-MAY-15	Finding:	427.
Chemical:	BICARBONATE ALKALINITY	Report units:	MG/L
Dir:	0.		
Sample date:	12-MAY-15	Finding:	8.5
Chemical:	CARBONATE ALKALINITY	Report units:	MG/L
Dir:	0.		
Sample date:	12-MAY-15	Finding:	14.3
Chemical:	HARDNESS (TOTAL) AS CaCO ₃	Report units:	MG/L
Dir:	0.		
Sample date:	12-MAY-15	Finding:	4.9
Chemical:	CALCIUM	Report units:	MG/L
Dir:	0.		
Sample date:	12-MAY-15	Finding:	0.5
Chemical:	MAGNESIUM	Report units:	MG/L
Dir:	0.		
Sample date:	12-MAY-15	Finding:	300.
Chemical:	SODIUM	Report units:	MG/L
Dir:	0.		
Sample date:	12-MAY-15	Finding:	2.5
Chemical:	POTASSIUM	Report units:	MG/L
Dir:	0.		
Sample date:	12-MAY-15	Finding:	134.
Chemical:	CHLORIDE	Report units:	MG/L
Dir:	0.		
Sample date:	12-MAY-15	Finding:	72.
Chemical:	SULFATE	Report units:	MG/L
Dir:	0.5		
Sample date:	12-MAY-15	Finding:	0.28
Chemical:	FLUORIDE (F) (NATURAL-SOURCE)	Report units:	MG/L
Dir:	0.1		
Sample date:	12-MAY-15	Finding:	736.
Chemical:	TOTAL DISSOLVED SOLIDS	Report units:	MG/L
Dir:	0.		
Sample date:	12-MAY-15	Finding:	0.75
Chemical:	LANGELIER INDEX @ 60 C	Report units:	Not Reported
Dir:	0.		
Sample date:	12-MAY-15	Finding:	3.3
Chemical:	TURBIDITY, LABORATORY	Report units:	NTU
Dir:	0.1		

GEOCHECK® - PHYSICAL SETTING SOURCE MAP FINDINGS

Sample date:	12-MAY-15	Finding:	1200.
Chemical:	SPECIFIC CONDUCTANCE	Report units:	US
Dir:	0.		
Sample date:	12-MAY-15	Finding:	540.
Chemical:	IRON	Report units:	UG/L
Dir:	100.		
Sample date:	12-MAY-15	Finding:	0.191
Chemical:	GROSS ALPHA COUNTING ERROR	Report units:	PCI/L
Dir:	0.		
Sample date:	12-MAY-15	Finding:	1.07
Chemical:	GROSS ALPHA MDA95	Report units:	PCI/L
Dir:	0.		
Sample date:	12-MAY-15	Finding:	350.
Chemical:	ALKALINITY (TOTAL) AS CaCO3	Report units:	MG/L
Dir:	0.		
Sample date:	12-MAY-15	Finding:	8.5
Chemical:	PH, LABORATORY	Report units:	Not Reported
Dir:	0.		
Sample date:	12-MAY-15	Finding:	3.
Chemical:	COLOR	Report units:	UNITS
Dir:	0.		
Sample date:	12-MAY-15	Finding:	1190.
Chemical:	SPECIFIC CONDUCTANCE	Report units:	US
Dir:	0.		

4

WSW
1/2 - 1 Mile
Lower

CA WELLS

CADDW0000000631

Well ID:	4800511-001	Well Type:	MUNICIPAL
Source:	Department of Health Services		
Other Name:	WELL 01	GAMA PFAS Testing:	Not Reported
Groundwater Quality Data:	https://gamagroundwater.waterboards.ca.gov/gama/gamamap/public/GamaDataDisplay.asp?dataset=DHS&samp_date=&global_id=&assigned_name=4800511-001&store_num=		
GeoTracker Data:	Not Reported		

GEOCHECK® - PHYSICAL SETTING SOURCE MAP FINDINGS RADON

AREA RADON INFORMATION

State Database: CA Radon

Radon Test Results

Zipcode	Num Tests	> 4 pCi/L
94585	8	0

Federal EPA Radon Zone for SOLANO County: 3

- Note: Zone 1 indoor average level > 4 pCi/L.
 : Zone 2 indoor average level >= 2 pCi/L and <= 4 pCi/L.
 : Zone 3 indoor average level < 2 pCi/L.

Federal Area Radon Information for Zip Code: 94585

Number of sites tested: 4

Area	Average Activity	% <4 pCi/L	% 4-20 pCi/L	% >20 pCi/L
Living Area - 1st Floor	0.225 pCi/L	100%	0%	0%
Living Area - 2nd Floor	Not Reported	Not Reported	Not Reported	Not Reported
Basement	Not Reported	Not Reported	Not Reported	Not Reported

PHYSICAL SETTING SOURCE RECORDS SEARCHED

TOPOGRAPHIC INFORMATION

USGS 7.5' Digital Elevation Model (DEM)

Source: United States Geologic Survey

EDR acquired the USGS 7.5' Digital Elevation Model in 2002 and updated it in 2006. The 7.5 minute DEM corresponds to the USGS 1:24,000- and 1:25,000-scale topographic quadrangle maps. The DEM provides elevation data with consistent elevation units and projection.

Current USGS 7.5 Minute Topographic Map

Source: U.S. Geological Survey

HYDROLOGIC INFORMATION

Flood Zone Data: This data was obtained from the Federal Emergency Management Agency (FEMA). It depicts 100-year and 500-year flood zones as defined by FEMA. It includes the National Flood Hazard Layer (NFHL) which incorporates Flood Insurance Rate Map (FIRM) data and Q3 data from FEMA in areas not covered by NFHL.

Source: FEMA

Telephone: 877-336-2627

Date of Government Version: 2003, 2015

NWI: National Wetlands Inventory. This data, available in select counties across the country, was obtained by EDR in 2002, 2005, 2010 and 2015 from the U.S. Fish and Wildlife Service.

State Wetlands Data: Wetland Inventory

Source: Department of Fish and Wildlife

Telephone: 916-445-0411

HYDROGEOLOGIC INFORMATION

AQUIFLOW^R Information System

Source: EDR proprietary database of groundwater flow information

EDR has developed the AQUIFLOW Information System (AIS) to provide data on the general direction of groundwater flow at specific points. EDR has reviewed reports submitted to regulatory authorities at select sites and has extracted the date of the report, hydrogeologically determined groundwater flow direction and depth to water table information.

GEOLOGIC INFORMATION

Geologic Age and Rock Stratigraphic Unit

Source: P.G. Schruben, R.E. Arndt and W.J. Bawiec, Geology of the Conterminous U.S. at 1:2,500,000 Scale - A digital representation of the 1974 P.B. King and H.M. Beikman Map, USGS Digital Data Series DDS - 11 (1994).

STATSGO: State Soil Geographic Database

Source: Department of Agriculture, Natural Resources Conservation Service (NRCS)

The U.S. Department of Agriculture's (USDA) Natural Resources Conservation Service (NRCS) leads the national Conservation Soil Survey (NCSS) and is responsible for collecting, storing, maintaining and distributing soil survey information for privately owned lands in the United States. A soil map in a soil survey is a representation of soil patterns in a landscape. Soil maps for STATSGO are compiled by generalizing more detailed (SSURGO) soil survey maps.

SSURGO: Soil Survey Geographic Database

Source: Department of Agriculture, Natural Resources Conservation Service (NRCS)

Telephone: 800-672-5559

SSURGO is the most detailed level of mapping done by the Natural Resources Conservation Service, mapping scales generally range from 1:12,000 to 1:63,360. Field mapping methods using national standards are used to construct the soil maps in the Soil Survey Geographic (SSURGO) database. SSURGO digitizing duplicates the original soil survey maps. This level of mapping is designed for use by landowners, townships and county natural resource planning and management.

PHYSICAL SETTING SOURCE RECORDS SEARCHED

LOCAL / REGIONAL WATER AGENCY RECORDS

FEDERAL WATER WELLS

PWS: Public Water Systems

Source: EPA/Office of Drinking Water

Telephone: 202-564-3750

Public Water System data from the Federal Reporting Data System. A PWS is any water system which provides water to at least 25 people for at least 60 days annually. PWSs provide water from wells, rivers and other sources.

PWS ENF: Public Water Systems Violation and Enforcement Data

Source: EPA/Office of Drinking Water

Telephone: 202-564-3750

Violation and Enforcement data for Public Water Systems from the Safe Drinking Water Information System (SDWIS) after August 1995. Prior to August 1995, the data came from the Federal Reporting Data System (FRDS).

USGS Water Wells: USGS National Water Inventory System (NWIS)

This database contains descriptive information on sites where the USGS collects or has collected data on surface water and/or groundwater. The groundwater data includes information on wells, springs, and other sources of groundwater.

OTHER STATE DATABASE INFORMATION

Groundwater Ambient Monitoring & Assessment Program

State Water Resources Control Board

Telephone: 916-341-5577

The GAMA Program is California's comprehensive groundwater quality monitoring program. GAMA collects data by testing the untreated, raw water in different types of wells for naturally-occurring and man-made chemicals. The GAMA data includes Domestic, Monitoring and Municipal well types from the following sources, Department of Water Resources, Department of Health Services, EDF, Agricultural Lands, Lawrence Livermore National Laboratory, Department of Pesticide Regulation, United States Geological Survey, Groundwater Ambient Monitoring and Assessment Program and Local Groundwater Projects.

Water Well Database

Source: Department of Water Resources

Telephone: 916-651-9648

California Drinking Water Quality Database

Source: Department of Public Health

Telephone: 916-324-2319

The database includes all drinking water compliance and special studies monitoring for the state of California since 1984. It consists of over 3,200,000 individual analyses along with well and water system information.

California Oil and Gas Well Locations

Source: Dept of Conservation, Geologic Energy Management Division

Telephone: 916-323-1779

Oil and Gas well locations in the state.

California Earthquake Fault Lines

Source: California Division of Mines and Geology

The fault lines displayed on EDR's Topographic map are digitized quaternary fault lines prepared in 1975 by the United State Geological Survey. Additional information (also from 1975) regarding activity at specific fault lines comes from California's Preliminary Fault Activity Map prepared by the California Division of Mines and Geology.

RADON

State Database: CA Radon

Source: Department of Public Health

Telephone: 916-210-8558

Radon Database for California

PHYSICAL SETTING SOURCE RECORDS SEARCHED

Area Radon Information

Source: USGS

Telephone: 703-356-4020

The National Radon Database has been developed by the U.S. Environmental Protection Agency (USEPA) and is a compilation of the EPA/State Residential Radon Survey and the National Residential Radon Survey. The study covers the years 1986 - 1992. Where necessary data has been supplemented by information collected at private sources such as universities and research institutions.

EPA Radon Zones

Source: EPA

Telephone: 703-356-4020

Sections 307 & 309 of IRRA directed EPA to list and identify areas of U.S. with the potential for elevated indoor radon levels.

OTHER

Airport Landing Facilities: Private and public use landing facilities

Source: Federal Aviation Administration, 800-457-6656

Epicenters: World earthquake epicenters, Richter 5 or greater

Source: Department of Commerce, National Oceanic and Atmospheric Administration

California Earthquake Fault Lines: The fault lines displayed on EDR's Topographic map are digitized quaternary fault lines, prepared in 1975 by the United State Geological Survey. Additional information (also from 1975) regarding activity at specific fault lines comes from California's Preliminary Fault Activity Map prepared by the California Division of Mines and Geology.

STREET AND ADDRESS INFORMATION

© 2015 TomTom North America, Inc. All rights reserved. This material is proprietary and the subject of copyright protection and other intellectual property rights owned by or licensed to Tele Atlas North America, Inc. The use of this material is subject to the terms of a license agreement. You will be held liable for any unauthorized copying or disclosure of this material.